

# APPENDICES

## IN THIS CHAPTER

A. PARK PLANNING AREA  
RECOMMENDATIONS

B. COMMUNITY ENGAGEMENT  
SUMMARY



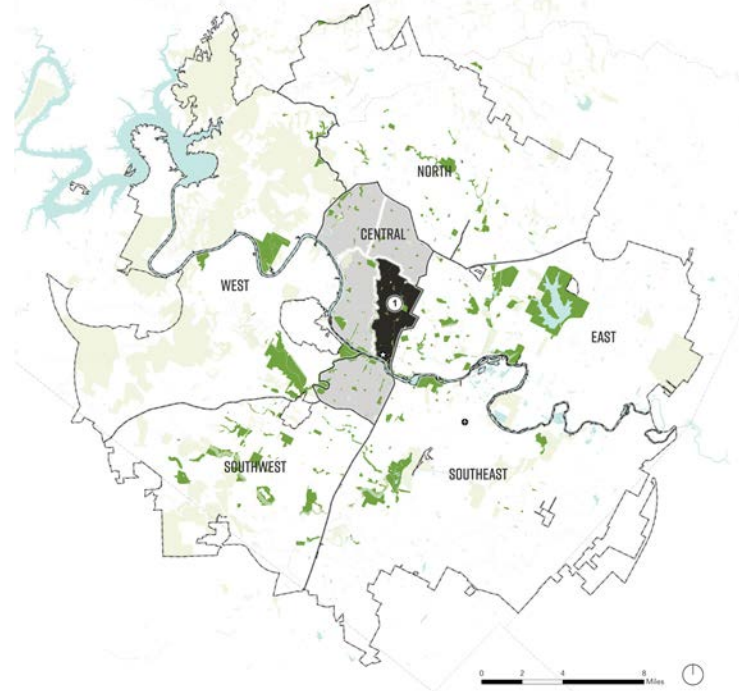
# APPENDICES

## IN THIS CHAPTER

A. PARK PLANNING AREA  
RECOMMENDATIONS

B. COMMUNITY ENGAGEMENT  
SUMMARY

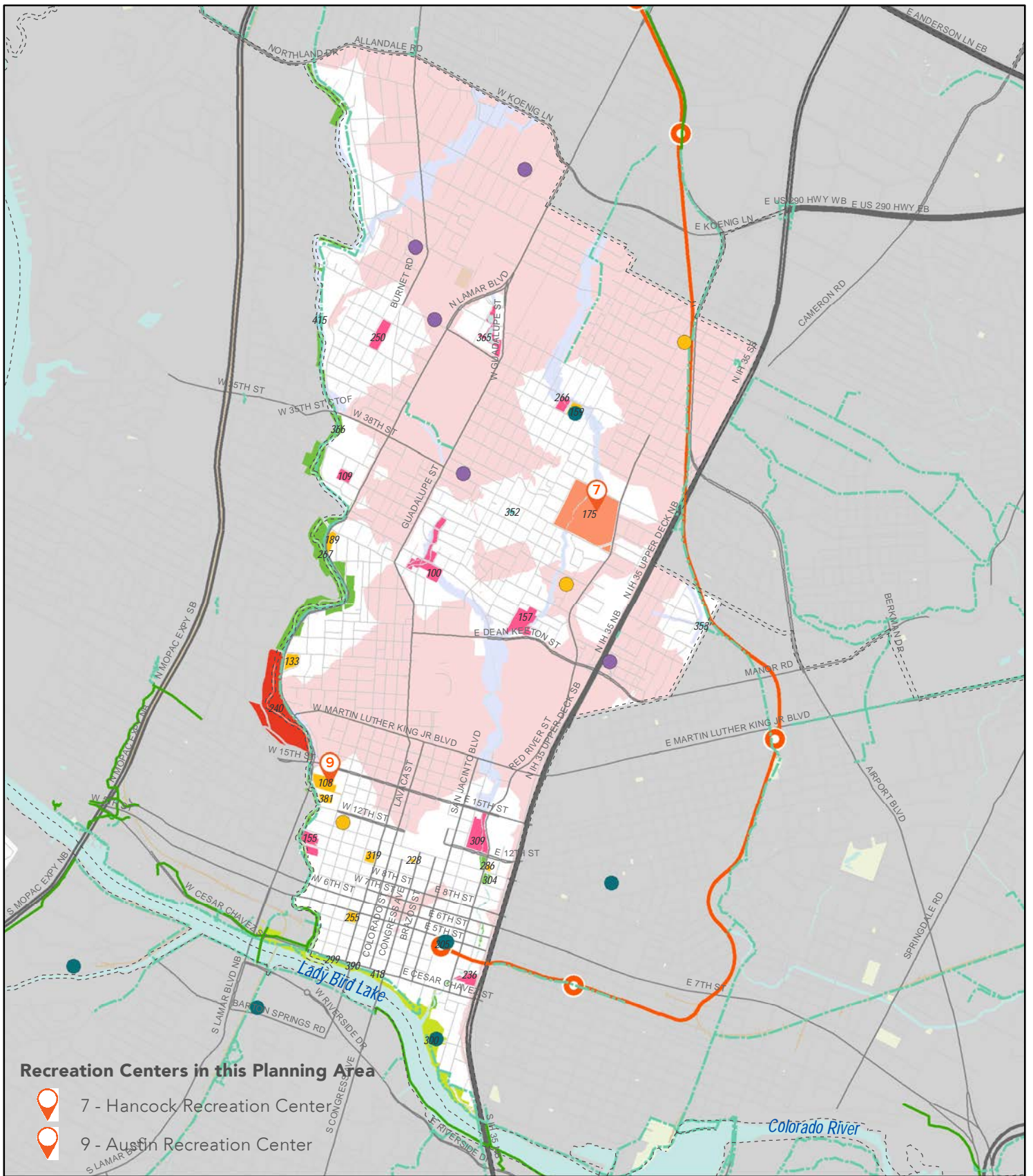
# A. PARK PLANNING AREA RECOMMENDATIONS



## PARK PLANNING AREA #1

PARK ID	PARK NAME	PROJECT DESCRIPTION	PROJECT TYPE
<b>100</b>	Adams-Hemphill Neighborhood Park	Develop and implement vision plan for Adams-Hemphill and improve accessibility and key amenities	Park Development
	Ann and Roy Butler Hike and Bike Trail	Complete implementation	Park Development
<b>159</b>	Elisabet Ney Museum	Develop visitors center on north side of Waller Creek	Park Development
	Emma S. Barrientos Mexican American Cultural Center	Implement Phase 2 of the master plan	Park Development
<b>175</b>	Hancock Golf Course	Study feasibility of golf and other recreational opportunities that can enhance sustainability at Hancock Golf Course	Feasibility Study
<b>228</b>	Old Bakery Emporium & Visitors Center	Rehab and plaza renovation	Park Development
<b>240</b>	Pease District Park	Continue to collaborate with Pease Park Conservancy on the improvements to Pease Park	Partnership
<b>267</b>	Shoal Creek Greenbelt	Continue to collaborate with Shoal Creek Conservancy on the improvements to the Shoal Creek Corridor	Partnership
<b>267</b>	Shoal Creek Greenbelt	Reestablish the trail connection in landslide area along Shoal Creek	Environmental Improvement
<b>304</b>	Waller Creek Greenbelt	Continue to collaborate on improvements (including Waterloo Park, Palm Park, Refuge, and Delta)	Park Development
<b>319</b>	Woolridge Square	Complete improvements for <i>Woolridge Square Master Plan</i>	Park Development
	AISD School Parks	Work with AISD to implement parks at: Lee Elementary School, Pease Elementary School, Ridgetop Elementary School, McCallum High School, Rosedale School	Park Development
		Land acquisition and development for park(s) within park deficient areas	Acquisition

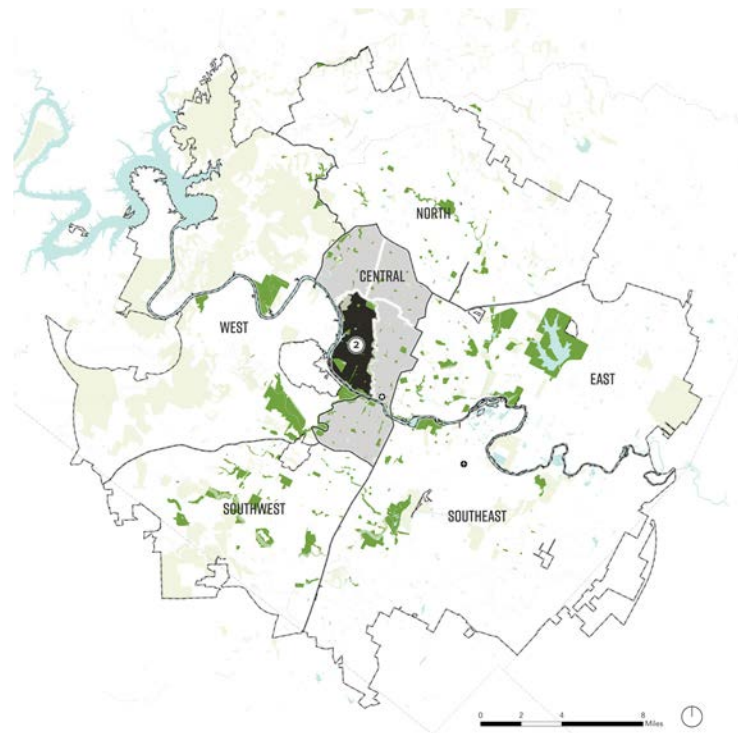
\* Note: within the Central Combined Planning Area



**Austin Parks Long Range Plan** PARD Planning Area # 1



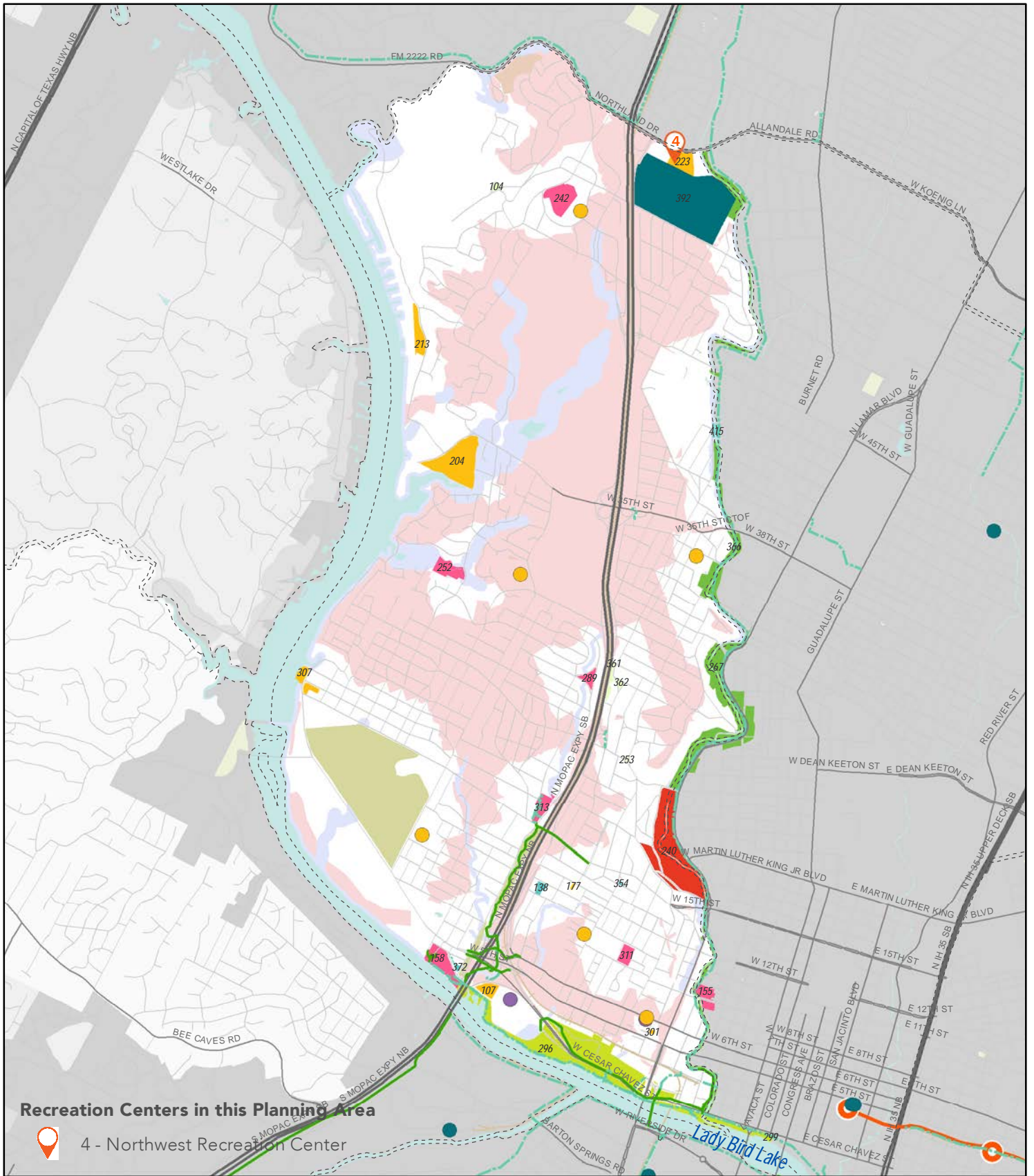
- |   |   |   |  |  |
|---|---|---|--|--|
| <ul style="list-style-type: none"> <li>County Boundary</li> <li>Park Planning Areas</li> <li>City of Austin</li> <li>Limited Purpose Planning</li> <li>2 Mile ETJ; 5 Mile ETJ</li> <li>Railroad</li> <li>RedLine</li> </ul> | <ul style="list-style-type: none"> <li>PARD Cultural Center</li> <li>High School</li> <li>Elementary/Middle School</li> </ul> <p><b>PARD Park Deficient Layer</b></p> <ul style="list-style-type: none"> <li>Park Deficient</li> <li>Creek Buffer Area</li> </ul> | <p><b>PARD Park by Type</b></p> <ul style="list-style-type: none"> <li>Metropolitan</li> <li>District</li> <li>Neighborhood</li> <li>Pocket</li> <li>Nature Preserve</li> </ul> | <ul style="list-style-type: none"> <li>Greenbelt</li> <li>School</li> <li>Cemetery</li> <li>Golf Course</li> <li>Other Special Purpose</li> <li>Planting Strips/Triangles</li> </ul> | <ul style="list-style-type: none"> <li>PARD Maintained Park</li> <li>Non-PARD Open Space</li> <li>Waterways</li> </ul> <p><b>Urban Trails</b></p> <ul style="list-style-type: none"> <li>Existing</li> <li>Proposed</li> </ul> |
|---|---|---|--|--|



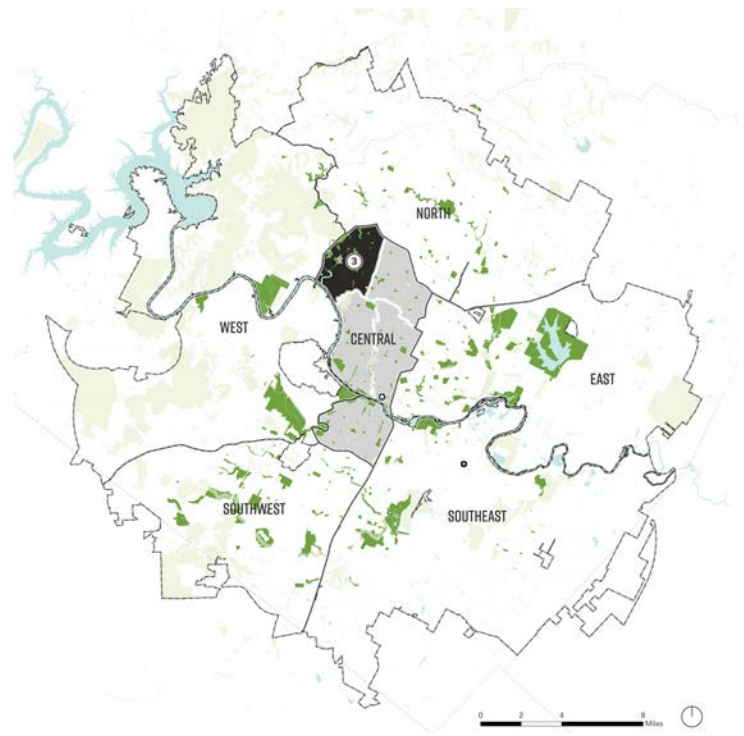
## PARK PLANNING AREA #2

PARK ID	PARK NAME	PROJECT DESCRIPTION	PROJECT TYPE
	Ann and Roy Butler Hike and Bike Trail	Complete implementation; explore feasibility of trail west to Red Bud Isle	Park Development; Feasibility Study
<b>205</b>	Brush Square	Implement <i>Brush Square Master Plan</i>	Park Development
<b>213</b>	Covert Park at Mt. Bonnell	Rehabilitation - design and construction	Park Development
<b>267</b>	Grove at Shoal Creek / Shoal Creek Greenbelt	Master plan implementation, includes off-leash dog area, in compliance with the Grove at Shoal Creek PUD	Park Development
<b>296</b>	Lamar Beach at Town Lake Metro Park	Implement the <i>Lamar Beach Master Plan</i>	Park Development
	Lions Municipal Golf Course	Work with UT to retain golf and / or recreational opportunities at the Brackenridge Tract; Acquisition / partner to retain open space	Partnership
<b>204</b>	Mayfield Park and Nature Preserve	Rehabilitate buildings, grounds, and ponds at Mayfield Park	Park Development
<b>223</b>	Northwest Recreation Center	Improve and add athletic fields and courts to enhance programming	Park Development
<b>240</b>	Pease District Park	Continue master plan implementation	Development
<b>242</b>	Perry Neighborhood Park	Work with AISD to improve neighborhood access	Park Development
<b>251</b>	Red Bud Isle	Work with UT to promote park trail connectivity expanding Town Lake Hike and Bike to Red Bud Isle	Partnership
<b>252</b>	Reed Neighborhood Park	Continue to renovate Reed Neighborhood Park	Park Development
<b>299</b>	Shoal Beach at Town Lake Metro Park / Seaholm Waterfront	Complete the design and implement master plan for Seaholm Intake Facility	Park Development
<b>267</b>	Shoal Creek Greenbelt	Continue to collaborate with Shoal Creek Conservancy on the improvements to the Shoal Creek Corridor	Partnership
<b>372</b>	Veterans Pocket Park	Implement Phase 1 development	Park Development
<b>307</b>	Walsh Boat Landing	Implement improvements to Walsh Boat Landing	Park Development
<b>311</b>	West Austin Neighborhood Park	Implement master plan at West Austin Neighborhood Park to address failing retaining walls	Park Development
	AISD School Parks	Work with AISD to implement parks at: Austin State Hospital, Anita Uphaus Early Childhood Center, Highland Park Elementary School, Mathews Elementary School, Austin High School, O. Henry Middle School, Bryker Woods Elementary School, Casis Elementary School, Read PRE-K School	Park Development
		Land acquisition and development for park(s) within park deficient areas	Acquisition

\* Note: within the Central Combined Planning Area



- County Boundary
- Park Planning Areas
- City of Austin
- Limited Purpose Planning
- 2 Mile ETJ; 5 Mile ETJ
- Railroad
- RedLine
- PARD Cultural Center
- High School
- Elementary/Middle School
- PARD Park Deficient Layer**
- Park Deficient
- Creek Buffer Area
- PARD Park by Type**
- Metropolitan
- District
- Neighborhood
- Pocket
- Nature Preserve
- Greenbelt
- School
- Cemetery
- Golf Course
- Other Special Purpose
- Planting Strips/Triangles
- PARD Maintained Park
- Non-PARD Open Space
- Waterways
- Urban Trails**
- Existing
- Proposed

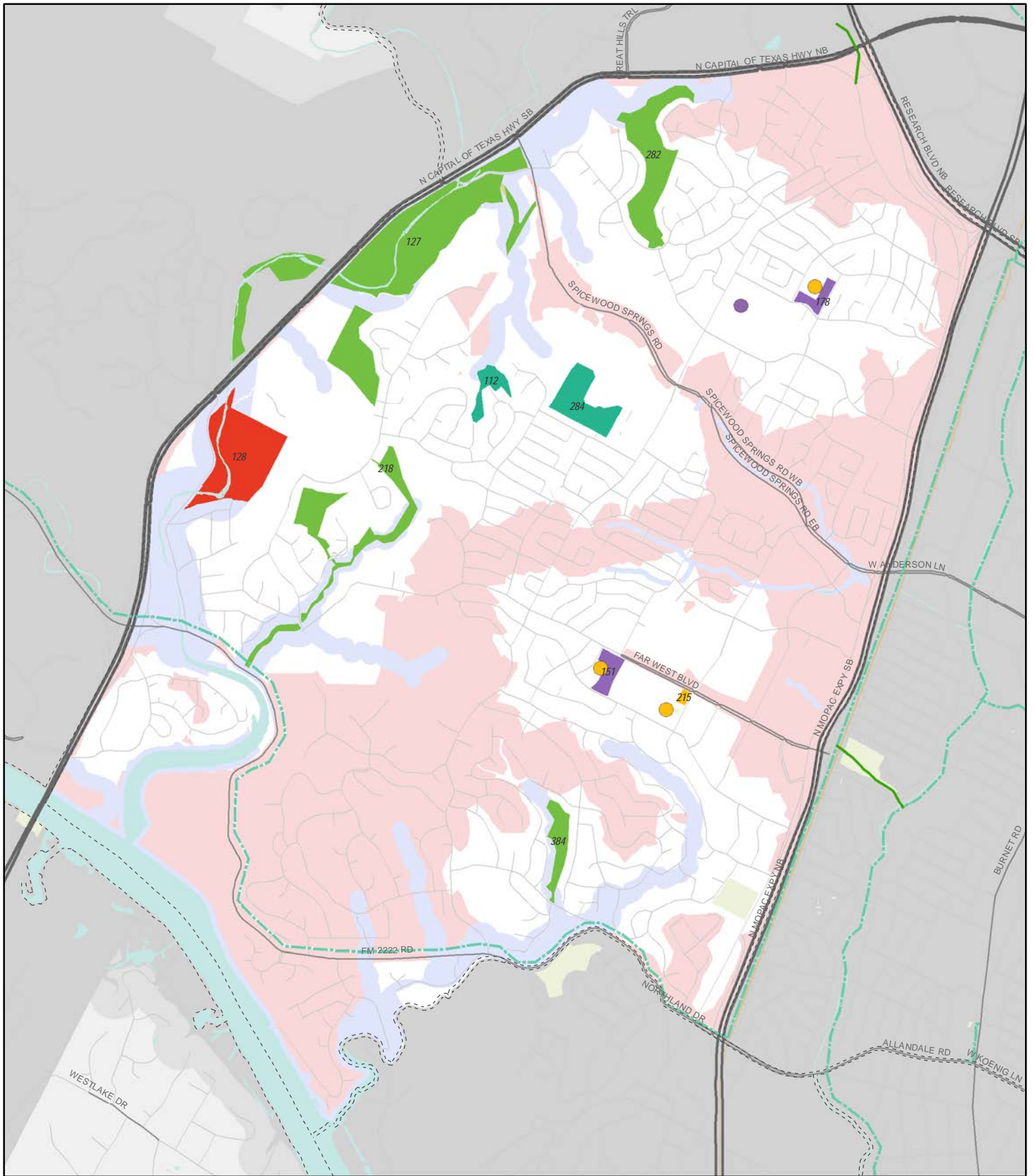


## PARK PLANNING AREA #3

PARK ID	PARK NAME	PROJECT DESCRIPTION	PROJECT TYPE
128	Bull Creek District Park	Master plan implementation	Park Development
282	Steck Valley Greenbelt	Improvements and pocket park development	Park Development
	AISD School Parks	Work with AISD to implement parks at: Anderson High School, Doss Elementary School, Hill Elementary School, Murchison Middle School	Park Development
		Land acquisition and development for park(s) within park deficient areas	Acquisition

\* Note: within the Central Combined Planning Area





**Austin Parks Long Range Plan** PARD Planning Area # 3



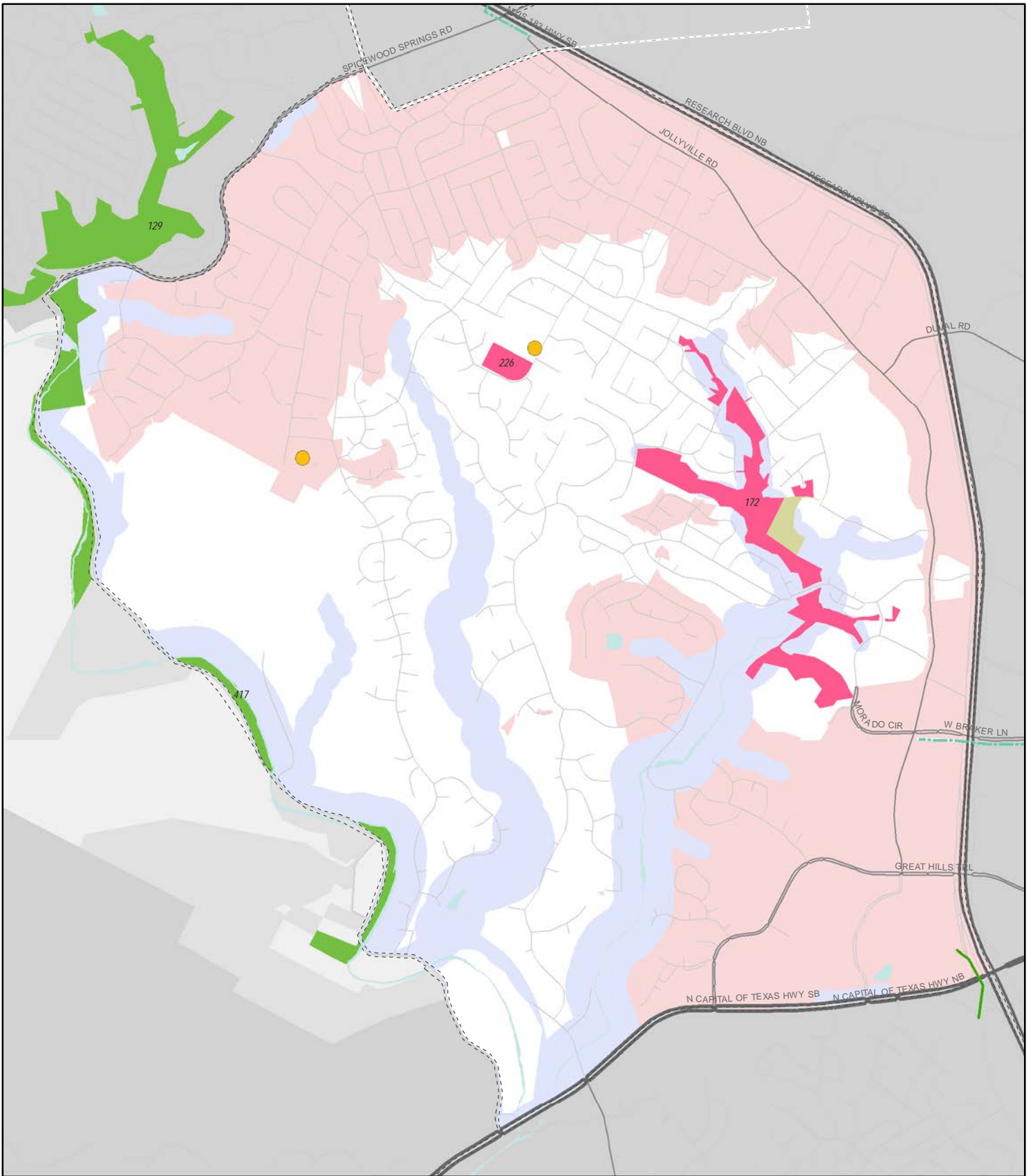
- |  |   |  |  |
|--|---|--|--|
| <ul style="list-style-type: none"> <li> County Boundary</li> <li> Park Planning Areas</li> <li> City of Austin</li> <li> Limited Purpose Planning</li> <li> 2 Mile ETJ; 5 Mile ETJ</li> <li> Railroad</li> <li> RedLine</li> </ul> | <ul style="list-style-type: none"> <li> PARD Cultural Center</li> <li> High School</li> <li> Elementary/Middle School</li> <li><b>PARD Park Deficient Layer</b></li> <li> Park Deficient</li> <li> Creek Buffer Area</li> </ul> | <p><b>PARD Park by Type</b></p> <ul style="list-style-type: none"> <li> Metropolitan</li> <li> District</li> <li> Neighborhood</li> <li> Pocket</li> <li> Nature Preserve</li> <li> Greenbelt</li> <li> School</li> <li> Cemetery</li> <li> Golf Course</li> <li> Other Special Purpose</li> <li> Planting Strips/Triangles</li> </ul> | <ul style="list-style-type: none"> <li> PARD Maintained Park</li> <li> Non-PARD Open Space</li> <li> Waterways</li> <li><b>Urban Trails</b></li> <li> Existing</li> <li> Proposed</li> </ul> |
|--|---|--|--|



## PARK PLANNING AREA #4

PARK ID	PARK NAME	PROJECT DESCRIPTION	PROJECT TYPE
129	Upper Bull Creek Greenbelt	Upper Bull Creek Trail development	Park Development
		Land acquisition and development for park(s) within park deficient areas	Acquisition

\* Note: within the North Combined Planning Area



**Austin Parks Long Range Plan** PARD Planning Area # 4



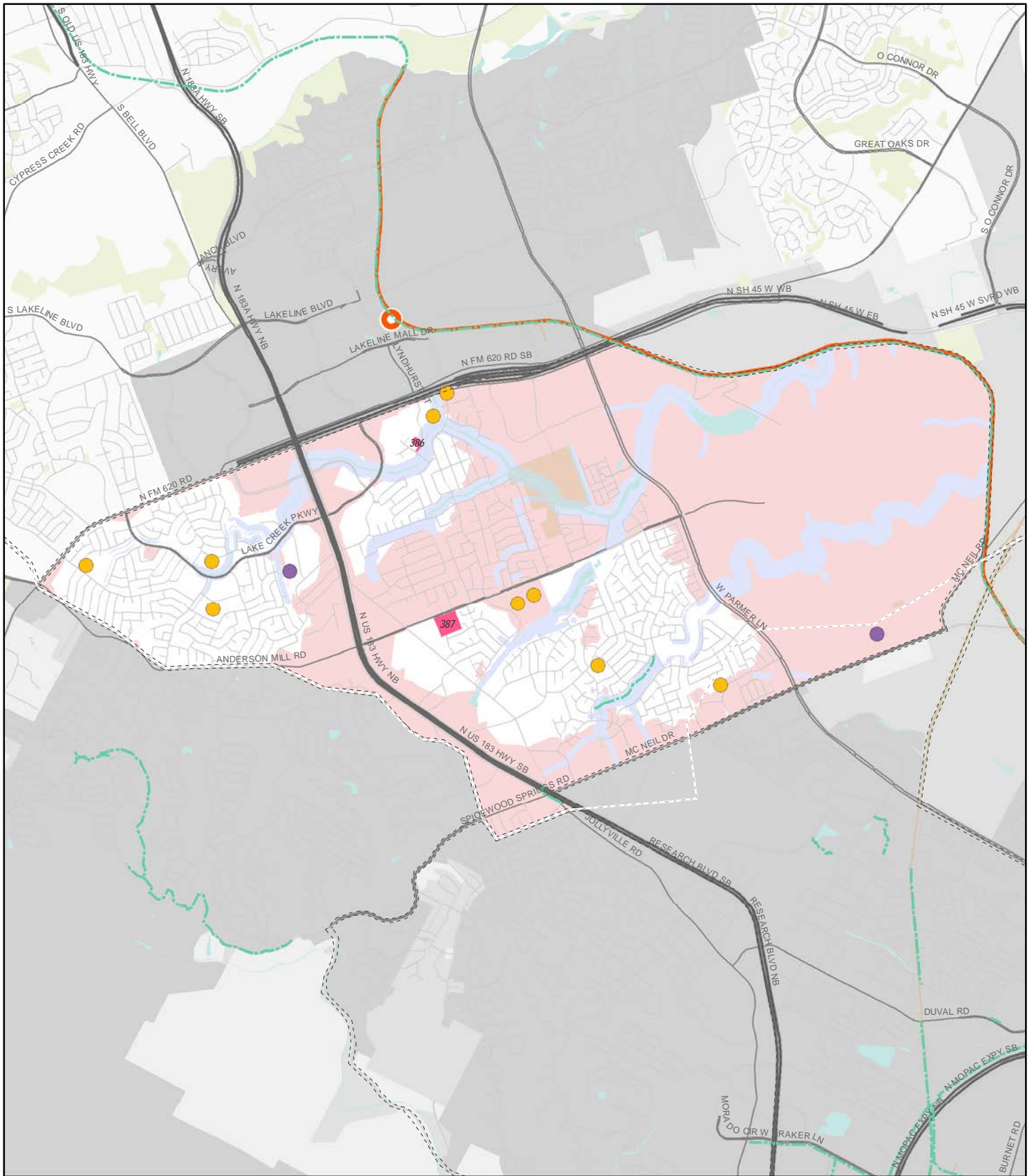
- |  |   |  |  |
|--|---|--|--|
| <ul style="list-style-type: none"> <li> County Boundary</li> <li> Park Planning Areas</li> <li> City of Austin</li> <li> Limited Purpose Planning</li> <li> 2 Mile ETJ; 5 Mile ETJ</li> <li> Railroad</li> <li> RedLine</li> </ul> | <ul style="list-style-type: none"> <li> PARD Cultural Center</li> <li> High School</li> <li> Elementary/Middle School</li> <li><b>PARD Park Deficient Layer</b></li> <li> Park Deficient</li> <li> Creek Buffer Area</li> </ul> | <p><b>PARD Park by Type</b></p> <ul style="list-style-type: none"> <li> Metropolitan</li> <li> District</li> <li> Neighborhood</li> <li> Pocket</li> <li> Nature Preserve</li> <li> Greenbelt</li> <li> School</li> <li> Cemetery</li> <li> Golf Course</li> <li> Other Special Purpose</li> <li> Planting Strips/Triangles</li> </ul> | <ul style="list-style-type: none"> <li> PARD Maintained Park</li> <li> Non-PARD Open Space</li> <li> Waterways</li> <li><b>Urban Trails</b></li> <li> Existing</li> <li> Proposed</li> </ul> |
|--|---|--|--|



## PARK PLANNING AREA #5

PARK ID	PARK NAME	PROJECT DESCRIPTION	PROJECT TYPE
305	Northern Walnut Creek Greenbelt	Park trail development to connect Brushy Creek Trail to Northern Walnut Creek Trail	Park Development
		Land acquisition and development for park(s) within park deficient areas	Acquisition

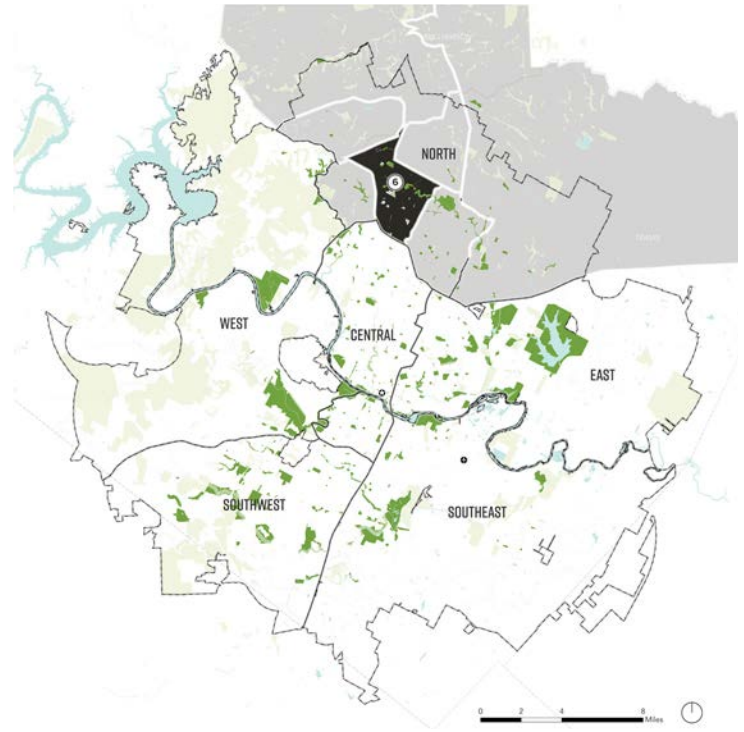
\* Note: within the North Combined Planning Area



**Austin Parks Long Range Plan** PARD Planning Area # 5



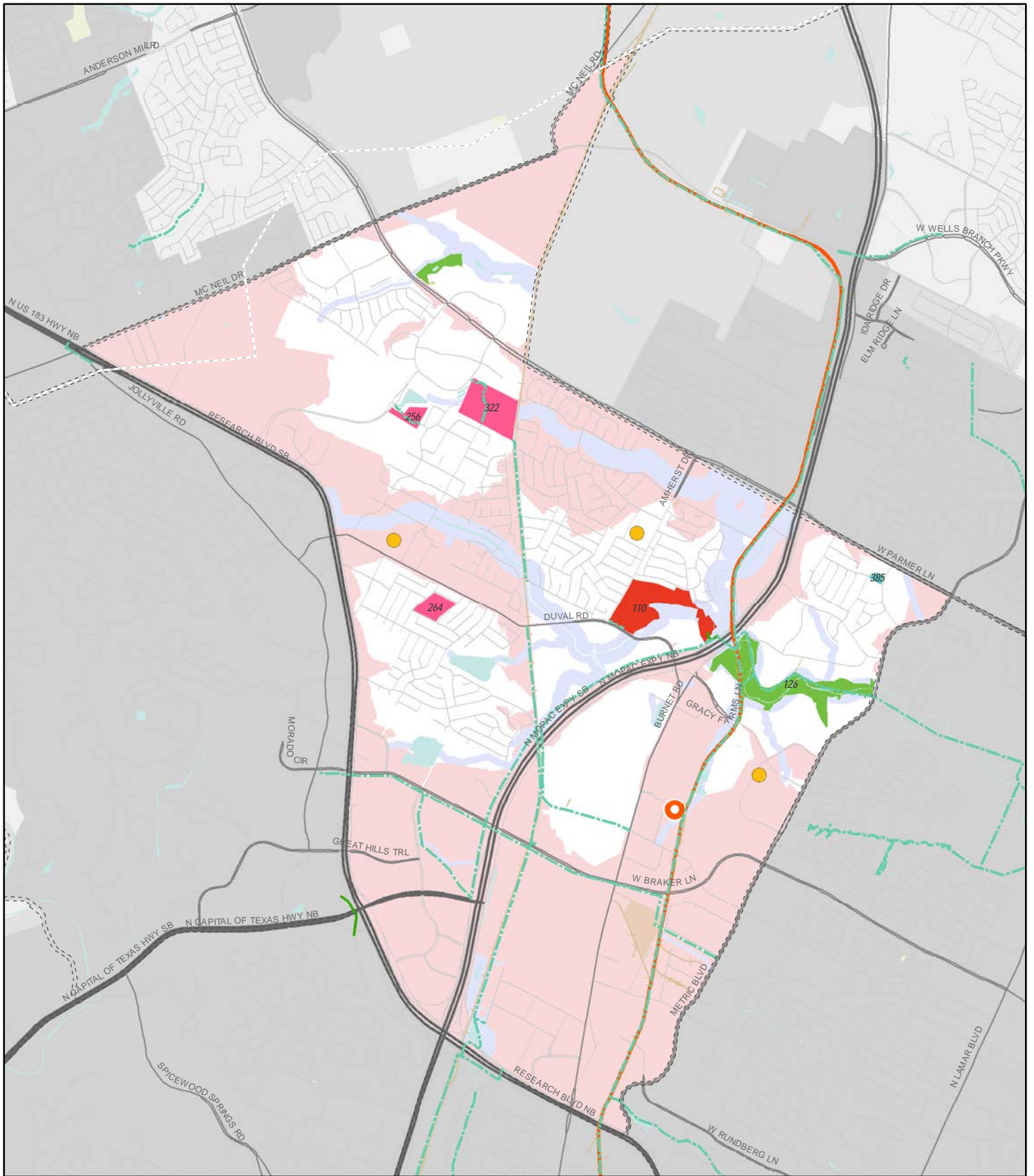
- |  |  |  |  |  |
|--|--|--|--|--|
| <ul style="list-style-type: none"> <li> County Boundary</li> <li> Park Planning Areas</li> <li> City of Austin</li> <li> Limited Purpose Planning</li> <li> 2 Mile ETJ; 5 Mile ETJ</li> <li> Railroad</li> <li> RedLine</li> </ul> | <ul style="list-style-type: none"> <li> PARD Cultural Center</li> <li> High School</li> <li> Elementary/Middle School</li> <li> <b>PARD Park Deficient Layer</b></li> <li> Park Deficient</li> <li> Creek Buffer Area</li> </ul> | <p><b>PARD Park by Type</b></p> <ul style="list-style-type: none"> <li> Metropolitan</li> <li> District</li> <li> Neighborhood</li> <li> Pocket</li> <li> Nature Preserve</li> </ul> | <ul style="list-style-type: none"> <li> Greenbelt</li> <li> School</li> <li> Cemetery</li> <li> Golf Course</li> <li> Other Special Purpose</li> <li> Planting Strips/Triangles</li> </ul> | <ul style="list-style-type: none"> <li> PARD Maintained Park</li> <li> Non-PARD Open Space</li> <li> Waterways</li> <li><b>Urban Trails</b></li> <li> Existing</li> <li> Proposed</li> </ul> |
|--|--|--|--|--|



## PARK PLANNING AREA #6

PARK ID	PARK NAME	PROJECT DESCRIPTION	PROJECT TYPE
110	Balcones District Park	North Walnut Creek Trail development from Balcones District Park to Yett Creek Neighborhood	Park Development
110	Balcones District Park	Master plan of Balcones District Park, including Phase 1 development	Master Plan
256	Riata Neighborhood Park	Improve connection and better signage from Riata to Yett Creek and the surrounding neighborhood	Park Development
322	Yett Creek Neighborhood Park	Improve connection and better signage from Riata to Yett Creek and the surrounding neighborhood	Park Development
	AISD School Parks	Work with AISD to implement parks at: Summitt Elementary School, Davis Elementary School	Park Development
		Land acquisition and development for park(s) within park deficient areas	Acquisition

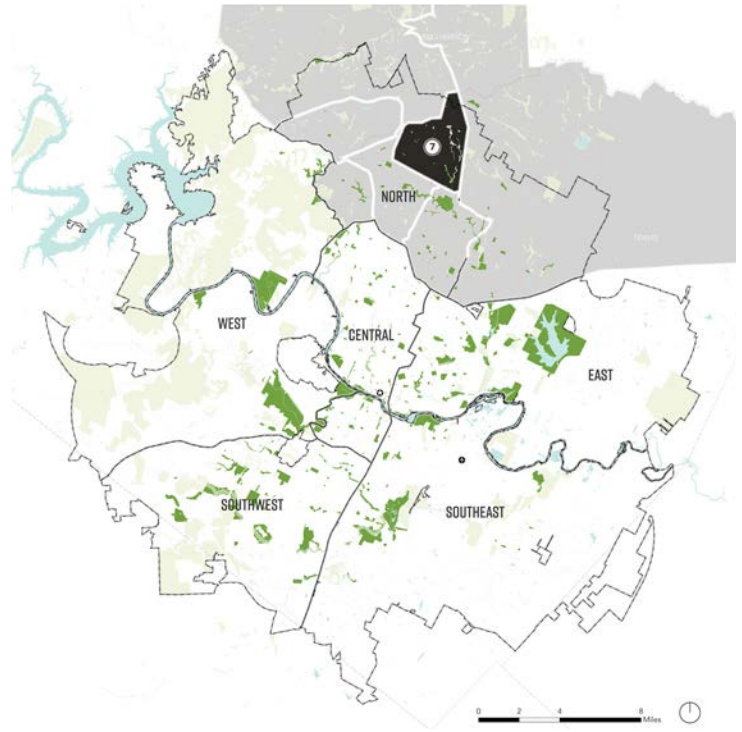
\* Note: within the North Combined Planning Area



**Austin Parks Long Range Plan** PARD Planning Area # 6



- |  |   |  |  |
|--|---|--|--|
| <ul style="list-style-type: none"> <li> County Boundary</li> <li> Park Planning Areas</li> <li> City of Austin</li> <li> Limited Purpose Planning</li> <li> 2 Mile ETJ; 5 Mile ETJ</li> <li> Railroad</li> <li> RedLine</li> </ul> | <ul style="list-style-type: none"> <li> PARD Cultural Center</li> <li> High School</li> <li> Elementary/Middle School</li> <li><b>PARD Park Deficient Layer</b></li> <li> Park Deficient</li> <li> Creek Buffer Area</li> </ul> | <p><b>PARD Park by Type</b></p> <ul style="list-style-type: none"> <li> Metropolitan</li> <li> District</li> <li> Neighborhood</li> <li> Pocket</li> <li> Nature Preserve</li> <li> Greenbelt</li> <li> School</li> <li> Cemetery</li> <li> Golf Course</li> <li> Other Special Purpose</li> <li> Planting Strips/Triangles</li> </ul> | <ul style="list-style-type: none"> <li> PARD Maintained Park</li> <li> Non-PARD Open Space</li> <li> Waterways</li> <li><b>Urban Trails</b></li> <li> Existing</li> <li> Proposed</li> </ul> |
|--|---|--|--|

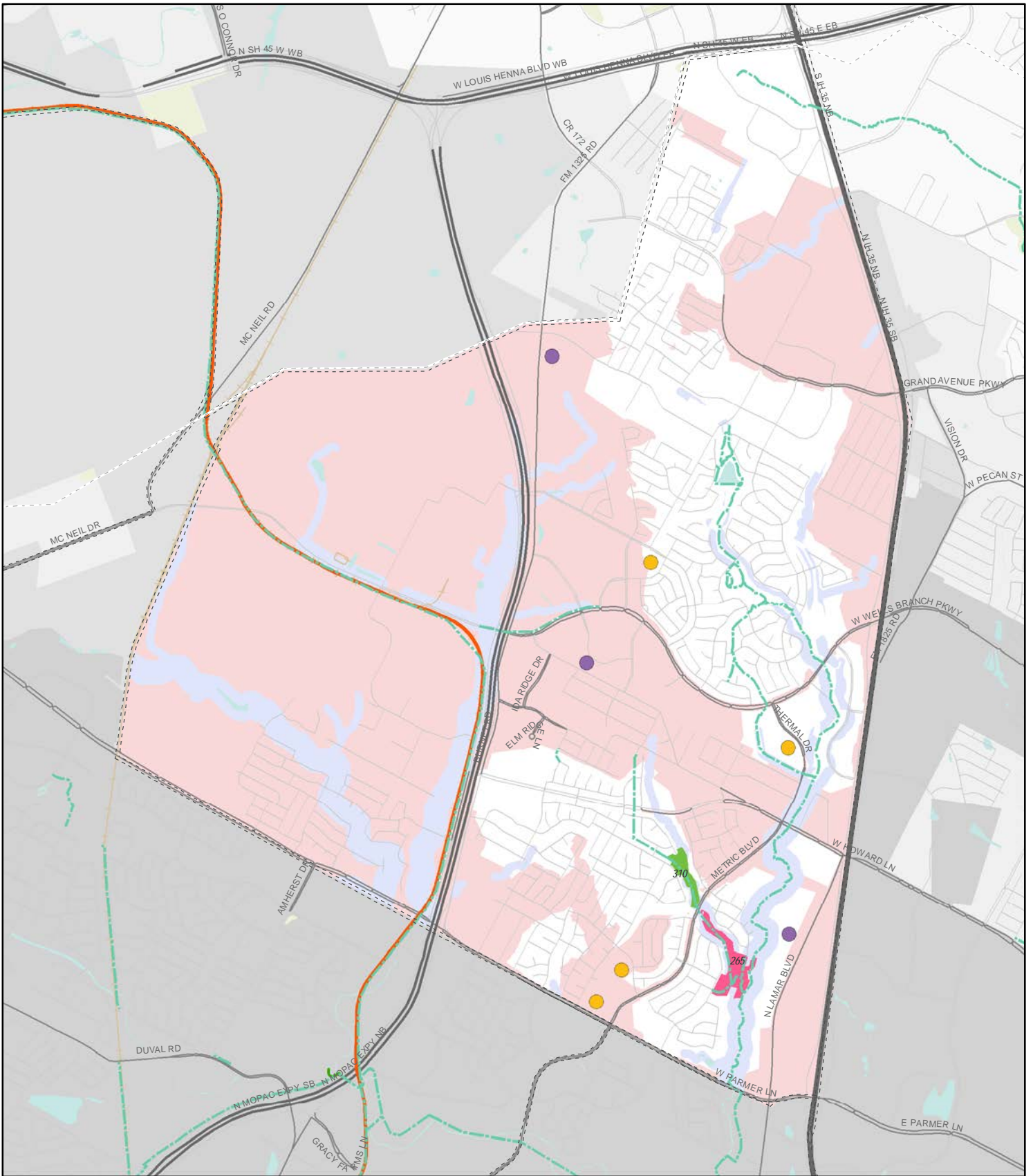


## PARK PLANNING AREA #7

PARK ID	PARK NAME	PROJECT DESCRIPTION	PROJECT TYPE
265	Scofield Farms Neighborhood Park	Land acquisition and park trail development along Wells Branch Creek near Scofield Farms Neighborhood Park	Acquisition
		Implement Robinson Branch PUD land acquisition plan	Acquisition
		Land acquisition and development of a pocket park or neighborhood park East of MoPac, south of Wells Branch Parkway	Acquisition
		Land acquisition and development for park(s) within park deficient areas	Acquisition

\* Note: within the North Combined Planning Area

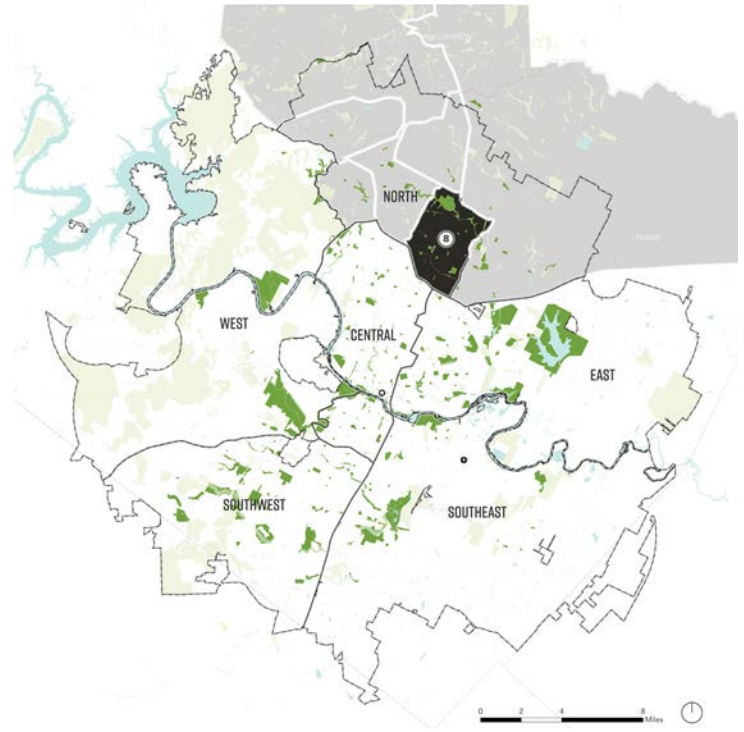




**Austin Parks Long Range Plan** PARD Planning Area # 7



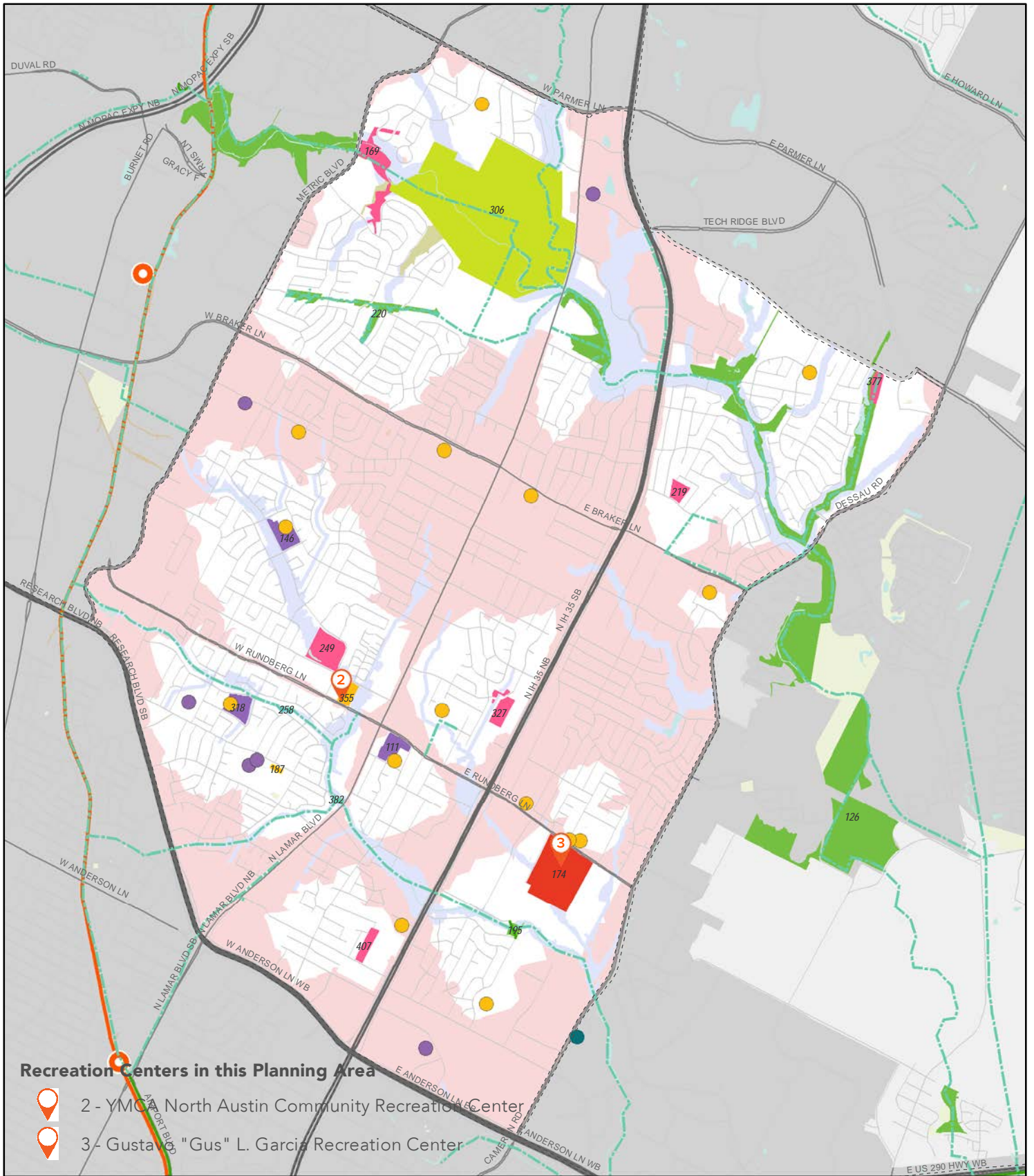
- |  |   |  |  |
|--|---|--|--|
| <ul style="list-style-type: none"> <li> County Boundary</li> <li> Park Planning Areas</li> <li> City of Austin</li> <li> Limited Purpose Planning</li> <li> 2 Mile ETJ; 5 Mile ETJ</li> <li> Railroad</li> <li> RedLine</li> </ul> | <ul style="list-style-type: none"> <li> PARD Cultural Center</li> <li> High School</li> <li> Elementary/Middle School</li> <li><b>PARD Park Deficient Layer</b></li> <li> Park Deficient</li> <li> Creek Buffer Area</li> </ul> | <p><b>PARD Park by Type</b></p> <ul style="list-style-type: none"> <li> Metropolitan</li> <li> District</li> <li> Neighborhood</li> <li> Pocket</li> <li> Nature Preserve</li> <li> Greenbelt</li> <li> School</li> <li> Cemetery</li> <li> Golf Course</li> <li> Other Special Purpose</li> <li> Planting Strips/Triangles</li> </ul> | <ul style="list-style-type: none"> <li> PARD Maintained Park</li> <li> Non-PARD Open Space</li> <li> Waterways</li> <li><b>Urban Trails</b></li> <li> Existing</li> <li> Proposed</li> </ul> |
|--|---|--|--|



## PARK PLANNING AREA #8

PARK ID	PARK NAME	PROJECT DESCRIPTION	PROJECT TYPE
327	Brownie Neighborhood Park	Master plan implementation	Park Development
407	Georgian Acres Neighborhood Park	Implement remaining phases of <i>Georgian Acres Park Master Plan</i>	Park Development
174	Gus Garcia District Park	Development outdoor recreation amenities at Gustavo "Gus" Garcia Park and Recreation Center	Park Development
305	Northern Walnut Creek Greenbelt	Develop Northern Walnut Creek Trail Phase 2	Park Development
305	Northern Walnut Creek Greenbelt	Additional Walnut Creek Greenbelt acquisition and trail development Phase 3	Acquisition
249	Quail Creek	Restore Quail Creek park upon completion of WPD project	Environmental Improvement
306	Walnut Creek Metro Park	Master plan and implement at Walnut Creek Metro Park	Master Plan
306	Walnut Creek Metro Park	Acquisition to provide connectivity to Walnut Creek Metro Park from the south	Acquisition
306	Walnut Creek Metro Park	Work with AE to provide connectivity to neighborhood to the south	Partnership
	AISD School Parks	Work with AISD to implement parks at: McBee Elementary School, Guerrero Thompson Elementary, Lanier High School, Barrington Elementary School, Wooldridge Elementary School, Graham Elementary School, Cook Elementary School, Hart Elementary School, Dobie Middle School, Walnut Creek Elementary School, Premier High School at Lanier, Dobie Pre-K Center	Park Development
		Land acquisition and development for park(s) within park deficient areas	Acquisition

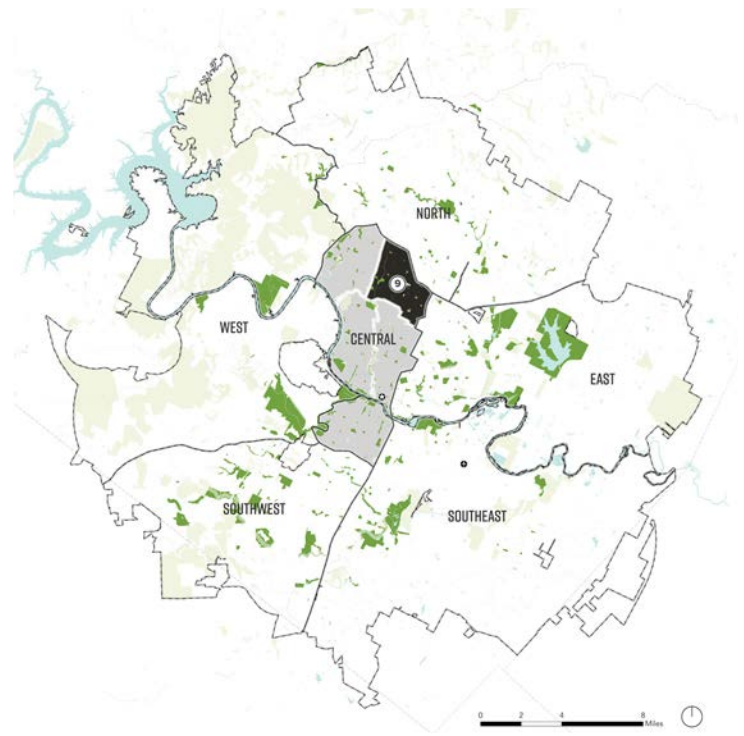
\* Note: within the North Combined Planning Area



**Austin Parks Long Range Plan** PARD Planning Area # 8



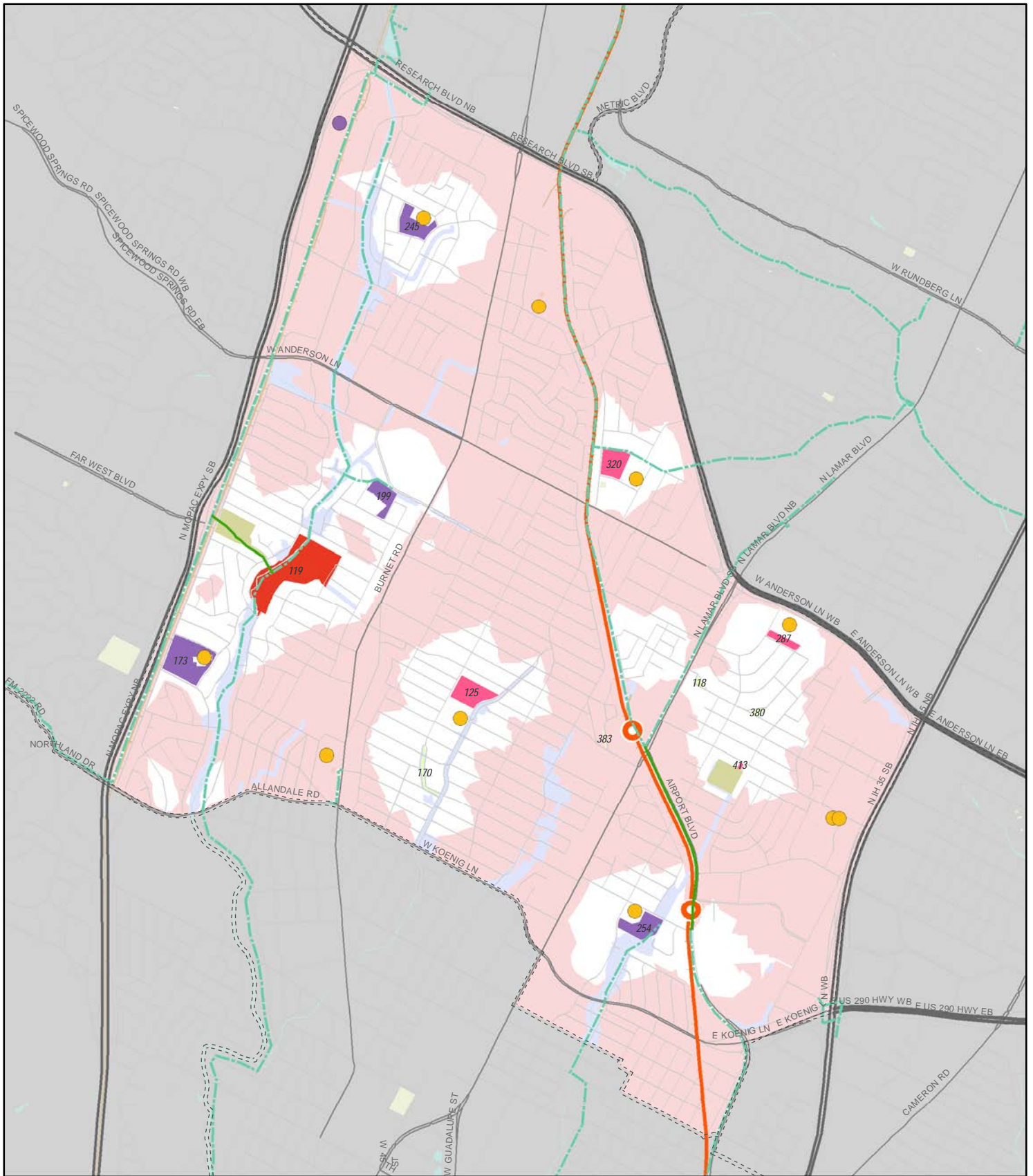
- |   |  |   |  |   |
|---|--|---|--|---|
| <ul style="list-style-type: none"> <li>County Boundary</li> <li>Park Planning Areas</li> <li>City of Austin</li> <li>Limited Purpose Planning</li> <li>2 Mile ETJ; 5 Mile ETJ</li> <li>Railroad</li> <li>RedLine</li> </ul> | <ul style="list-style-type: none"> <li>PARD Cultural Center</li> <li>High School</li> <li>Elementary/Middle School</li> <li><b>PARD Park Deficient Layer</b></li> <li>Park Deficient</li> <li>Creek Buffer Area</li> </ul> | <p><b>PARD Park by Type</b></p> <ul style="list-style-type: none"> <li>Metropolitan</li> <li>District</li> <li>Neighborhood</li> <li>Pocket</li> <li>Nature Preserve</li> </ul> | <ul style="list-style-type: none"> <li>Greenbelt</li> <li>School</li> <li>Cemetery</li> <li>Golf Course</li> <li>Other Special Purpose</li> <li>Planting Strips/Triangles</li> </ul> | <ul style="list-style-type: none"> <li>PARD Maintained Park</li> <li>Non-PARD Open Space</li> <li>Waterways</li> <li><b>Urban Trails</b></li> <li>Existing</li> <li>Proposed</li> </ul> |
|---|--|---|--|---|



## PARK PLANNING AREA #9

PARK ID	PARK NAME	PROJECT DESCRIPTION	PROJECT TYPE
119	Beverly S. Sheffield NW District Park	Master plan and Level 2 & 3 development of Beverly S. Sheffield Northwest District Park	Master Plan
413	Highland Neighborhood Park and Reznicek Fields	Implement Phase 2 of the master plan	Park Development
	AISD School Parks	Work with AISD to implement parks at: Webb Primary Center, Gullett Elementary School, Reilly Elementary School, Wooten Elementary School, Lamar Middle School, Pillow Elementary School, Burnet Middle School, Webb Middle School, Brentwood Elementary School, Brown Elementary School	Park Development
		Land acquisition and development for park(s) within park deficient areas	Acquisition

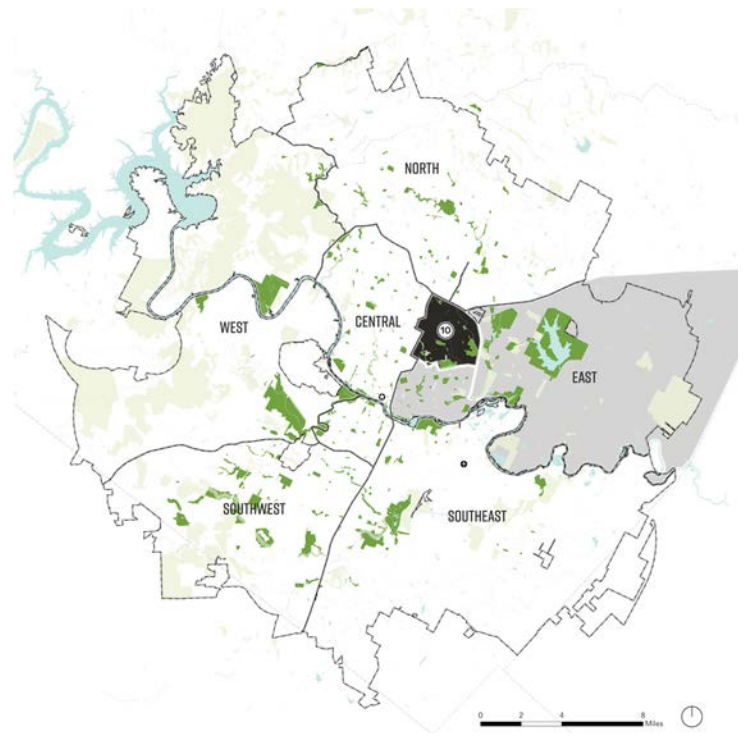
\* Note: within the Central Combined Planning Area



**Austin Parks Long Range Plan** PARD Planning Area # 9



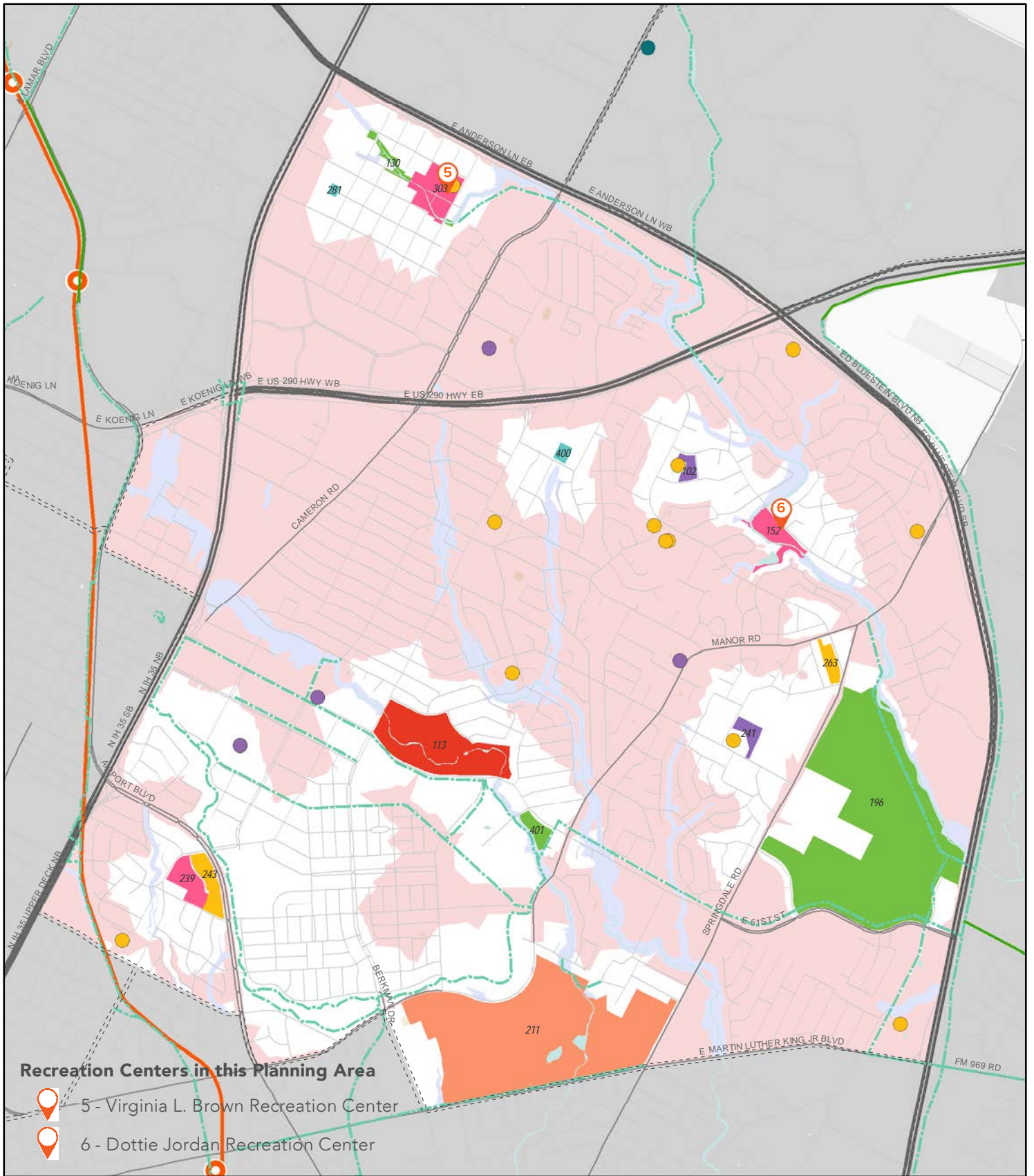
- |  |   |  |  |
|--|---|--|--|
| <ul style="list-style-type: none"> <li> County Boundary</li> <li> Park Planning Areas</li> <li> City of Austin</li> <li> Limited Purpose Planning</li> <li> 2 Mile ETJ; 5 Mile ETJ</li> <li> Railroad</li> <li> RedLine</li> </ul> | <ul style="list-style-type: none"> <li> PARD Cultural Center</li> <li> High School</li> <li> Elementary/Middle School</li> <li><b>PARD Park Deficient Layer</b></li> <li> Park Deficient</li> <li> Creek Buffer Area</li> </ul> | <ul style="list-style-type: none"> <li><b>PARD Park by Type</b></li> <li> Metropolitan</li> <li> District</li> <li> Neighborhood</li> <li> Pocket</li> <li> Nature Preserve</li> <li> Greenbelt</li> <li> School</li> <li> Cemetery</li> <li> Golf Course</li> <li> Other Special Purpose</li> <li> Planting Strips/Triangles</li> </ul> | <ul style="list-style-type: none"> <li> PARD Maintained Park</li> <li> Non-PARD Open Space</li> <li> Waterways</li> <li><b>Urban Trails</b></li> <li> Existing</li> <li> Proposed</li> </ul> |
|--|---|--|--|



## PARK PLANNING AREA #10

PARK ID	PARK NAME	PROJECT DESCRIPTION	PROJECT TYPE
113	Bartholomew District Park	Implementation of Phase 2 <i>Bartholomew Master Plan</i> (including disc golf course upgrades, off-leash dog area, rehab ball fields)	Park Development
303	Buttermilk Neighborhood Park	Master plan including Level 1 development	Master Plan
152	Dottie Jordan Neighborhood Park	Explore creek access from Dottie Jordan Recreation Center	Park Development
152	Dottie Jordan Neighborhood Park	Improve neighborhood connectivity; Land acquisition to provide connectivity to Dottie Jordan Neighborhood from surrounding neighborhoods	Acquisition
196	Little Walnut Creek Greenbelt	Level 1 development; Implementation of Phase 1 of <i>Little Walnut Creek Master Plan</i> (parking, facilities, fitness equipment, playground, restrooms, fence in dog park, nature play, bridge across Little Walnut Creek)	Park Development
211	Morris Williams Golf Course	Develop trail on the edge of Morris Williams	Park Development
	Mueller Lake Park	Improve neighborhood connectivity	Acquisition
	Mueller Perimeter Parks and Greenbelts	Complete transfer of parkland to PARD from Mueller	Acquisition
239	Patterson Neighborhood Park	Implement Patterson Neighborhood Vision Plan (explore Pharr Tennis Center)	Park Development
263	Schieffer Tract	Master plan Phase 1 development	Master Plan
350	Walnut Creek Sports Park	Design and implement Walnut Creek sports facility (tennis, softball, baseball, soccer)	Park Development
	AISD School Parks	Work with AISD to implement parks at: Pickle Elementary School, Richards School for Young Women, Harris Elementary School, Pecan Springs Elementary School, Andrews Elementary School, Winn Elementary School, Blanton Elementary School, Pearce Middle School, Reagan High	Park Development
		Complete Parkland Improvement Agreement (PIA) and maintenance agreement between COA and Mueller	Acquisition
		Acquire parkland to provide connectivity to the neighborhood east of Mueller	Acquisition
		Acquire land east of I-35 south of 290 and west of Cameron for neighborhood or pocket parks; Fort Branch Creek land acquisition; MLK and Ed Bluestein land acquisition	Acquisition
		Land acquisition and development for park(s) within park deficient areas	Acquisition

\* Note: within the East Combined Planning Area



**Austin Parks Long Range Plan** PARD Planning Area # 10



- |   |   |   |  |  |
|---|---|---|--|--|
| <ul style="list-style-type: none"> <li>County Boundary</li> <li>Park Planning Areas</li> <li>City of Austin</li> <li>Limited Purpose Planning</li> <li>2 Mile ETJ; 5 Mile ETJ</li> <li>Railroad</li> <li>RedLine</li> </ul> | <ul style="list-style-type: none"> <li>PARD Cultural Center</li> <li>High School</li> <li>Elementary/Middle School</li> </ul> <p><b>PARD Park Deficient Layer</b></p> <ul style="list-style-type: none"> <li>Park Deficient</li> <li>Creek Buffer Area</li> </ul> | <p><b>PARD Park by Type</b></p> <ul style="list-style-type: none"> <li>Metropolitan</li> <li>District</li> <li>Neighborhood</li> <li>Pocket</li> <li>Nature Preserve</li> </ul> | <ul style="list-style-type: none"> <li>Greenbelt</li> <li>School</li> <li>Cemetery</li> <li>Golf Course</li> <li>Other Special Purpose</li> <li>Planting Strips/Triangles</li> </ul> | <ul style="list-style-type: none"> <li>PARD Maintained Park</li> <li>Non-PARD Open Space</li> <li>Waterways</li> </ul> <p><b>Urban Trails</b></p> <ul style="list-style-type: none"> <li>Existing</li> <li>Proposed</li> </ul> |
|---|---|---|--|--|

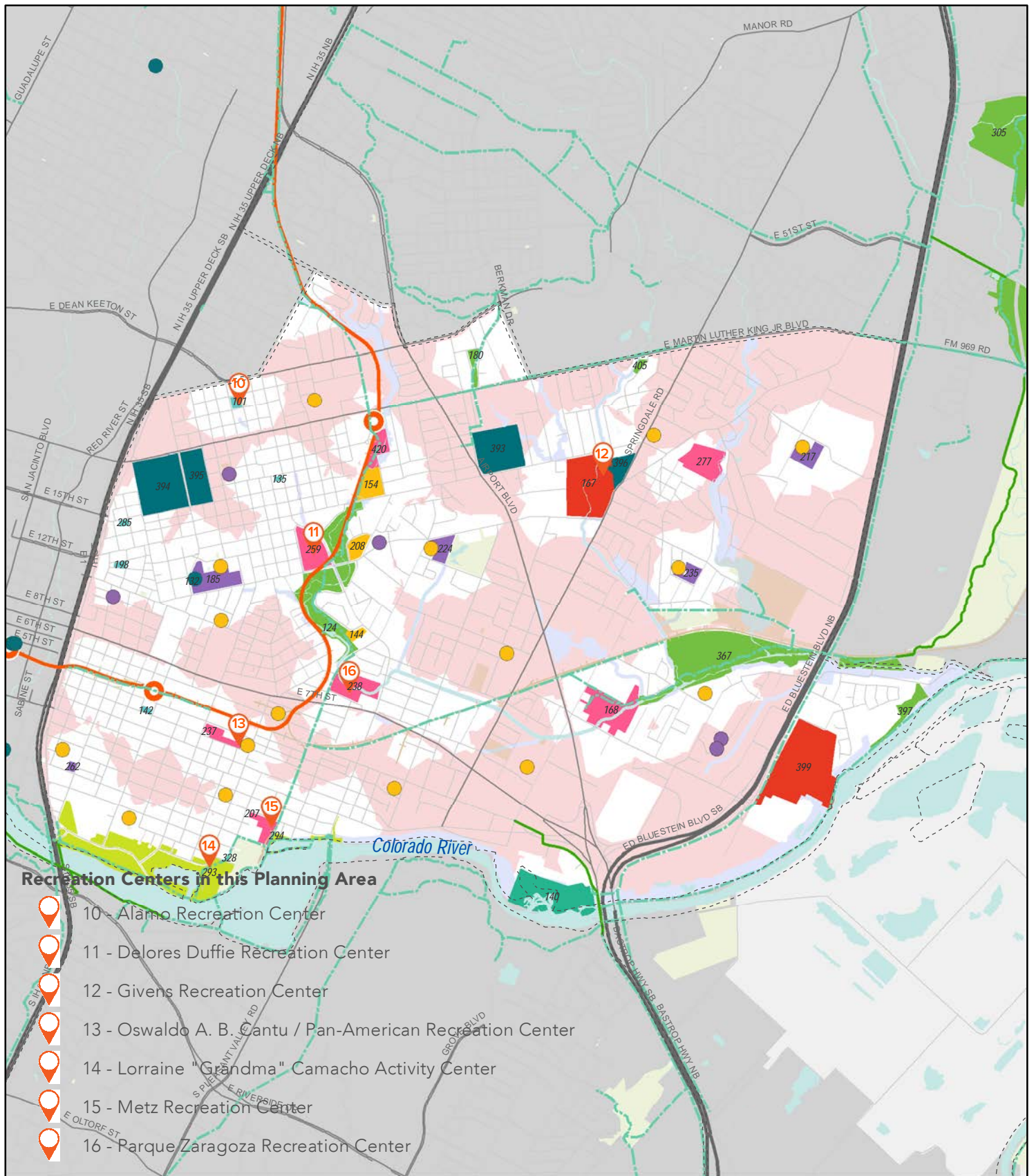


## PARK PLANNING AREA #11

PARK ID	PARK NAME	PROJECT DESCRIPTION	PROJECT TYPE
132	George Washington Carver Museum	Master plan including Level 1 development	Master Planning
167	Givens District Park	Implement Level 2 & 3 development of Givens District Park	Park Development
294	Holly Shores at Town Lake Metro Park	Develop recreational facilities consistent with the master plan, consider trail connections with improvement to Pleasant Valley and the reconstruction of Longhorn Dam	Park Development
297	Longhorn Shores Metro Park	Implement Level 2 & 3 development of Lady Bird Lake (Longhorn Shores) Metro Park	Park Development
207	Metz Neighborhood Park	Incorporate better trail connections to parkland associated with improvements to Pleasant Valley and the reconstruction of Longhorn Dam	Park Development
259	Rosewood Neighborhood Park	Complete restoration of new restroom / bathhouse to service park	Park Development
277	Springdale Neighborhood Park	Continue Level 1 & 2 development of Springdale Neighborhood Park	Park Development
	AISD School Parks	Work with AISD to implement parks at: Govalle Elementary School, Metz Elementary School, Oak Springs Elementary School, Ortega Elementary School, Sanchez Elementary School, Sims Elementary School, Allan Elementary School, Zavala Elementary School, Garza Independence High School, Kealing Middle School, Norman Elementary School, Martin Middle School, Blackshear Elementary School, Cambel Elementary School, Brooke Elementary School, Eastside Memorial at The Johnston Campus	Park Development
		Land acquisition and development of parks within the Plaza Saltillo Transit Oriented Development (TOD)	Acquisition
		Land acquisition and development along Colorado River	Acquisition
		Land acquisition and development of parks within the MLK Transit Oriented Development (TOD)	Acquisition
		Land acquisition and development for park(s) within park deficient areas	Acquisition

\* Note: within the East Combined Planning Area

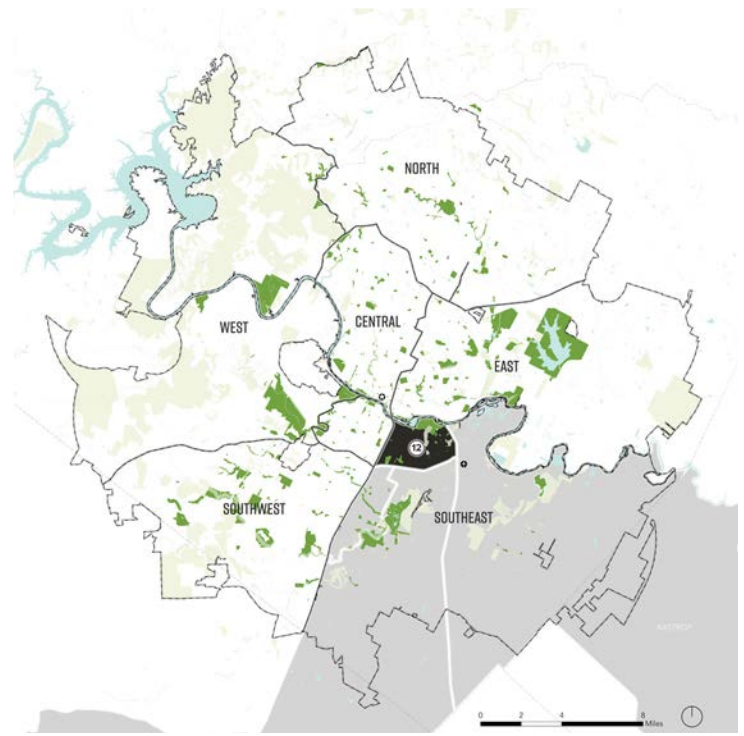




**Austin Parks Long Range Plan** PARD Planning Area # 11



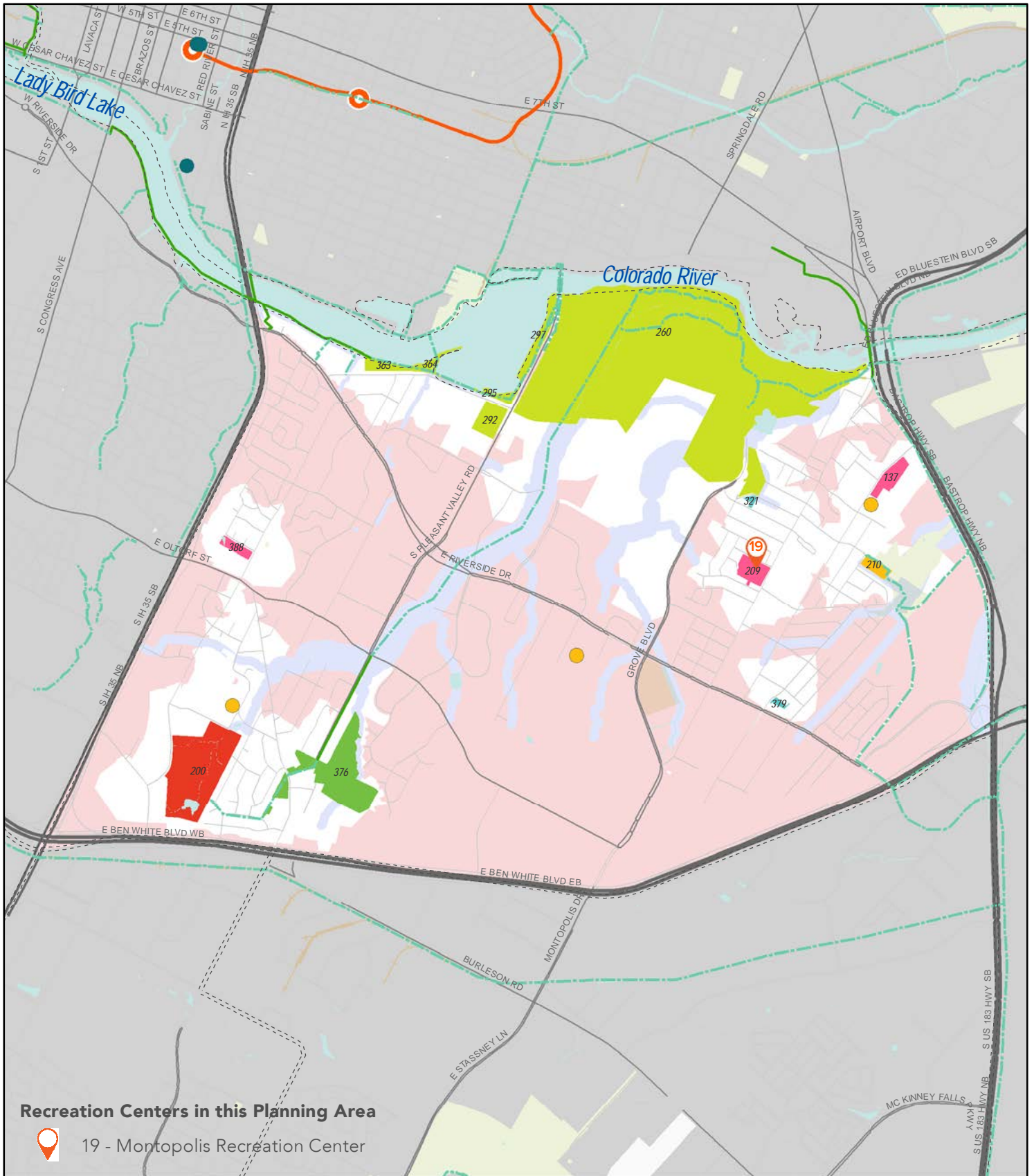
- |  |   |  |  |
|--|---|--|--|
| <ul style="list-style-type: none"> <li> County Boundary</li> <li> Park Planning Areas</li> <li> City of Austin</li> <li> Limited Purpose Planning</li> <li> 2 Mile ETJ; 5 Mile ETJ</li> <li> Railroad</li> <li> RedLine</li> </ul> | <ul style="list-style-type: none"> <li> PARD Cultural Center</li> <li> High School</li> <li> Elementary/Middle School</li> <li><b>PARD Park Deficient Layer</b></li> <li> Park Deficient</li> <li> Creek Buffer Area</li> </ul> | <p><b>PARD Park by Type</b></p> <ul style="list-style-type: none"> <li> Metropolitan</li> <li> District</li> <li> Neighborhood</li> <li> Pocket</li> <li> Nature Preserve</li> <li> Greenbelt</li> <li> School</li> <li> Cemetery</li> <li> Golf Course</li> <li> Other Special Purpose</li> <li> Planting Strips/Triangles</li> </ul> | <ul style="list-style-type: none"> <li> PARD Maintained Park</li> <li> Non-PARD Open Space</li> <li> Waterways</li> <li><b>Urban Trails</b></li> <li> Existing</li> <li> Proposed</li> </ul> |
|--|---|--|--|



## PARK PLANNING AREA #12

PARK ID	PARK NAME	PROJECT DESCRIPTION	PROJECT TYPE
<b>200</b>	Mabel Davis District Park	Study the possibility to expand the existing skate park and make improvements such as lighting, bathrooms, lockers, drinking fountains at Mabel Davis District Park without compromising the landfill cap	Feasibility Study
	Montopolis School	Master plan and make improvements to the Montopolis School	Master Plan
<b>260</b>	Roy G. Guerrero Colorado River Metro Park	Implement future phases of Roy G. Guerrero Colorado River Metro Park	Park Development
<b>260</b>	Roy G. Guerrero Colorado River Metro Park	Coordinate with Ecology Action to make trail connections to Roy G. Guerrero Park and Montopolis School	Partnership
<b>376</b>	Roy G. Guerrero Colorado River Metro Park	Land acquisition and trail development along Country Club Creek to connect Roy G. Guerrero Metro Park to Mabel Davis District Park	Acquisition
		Study the possibility of relocation or reinvestment of a new maintenance facility	Feasibility Study
	AISD School Parks	Work with AISD to implement parks at: Linder Elementary School, Allison Elementary School	Park Development
		Land acquisition and development for park(s) within park deficient areas	Acquisition

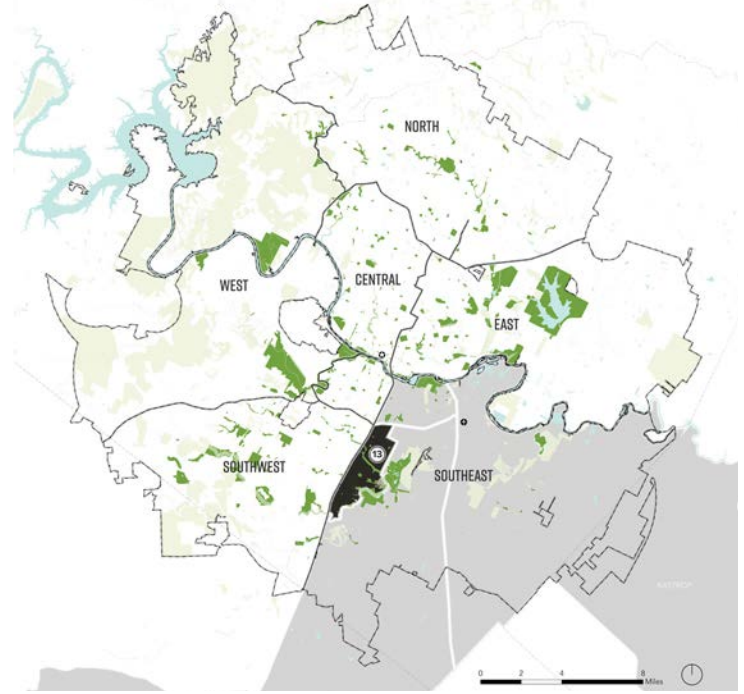
\* Note: within the Southeast Combined Planning Area



**Austin Parks Long Range Plan** PARD Planning Area # 12



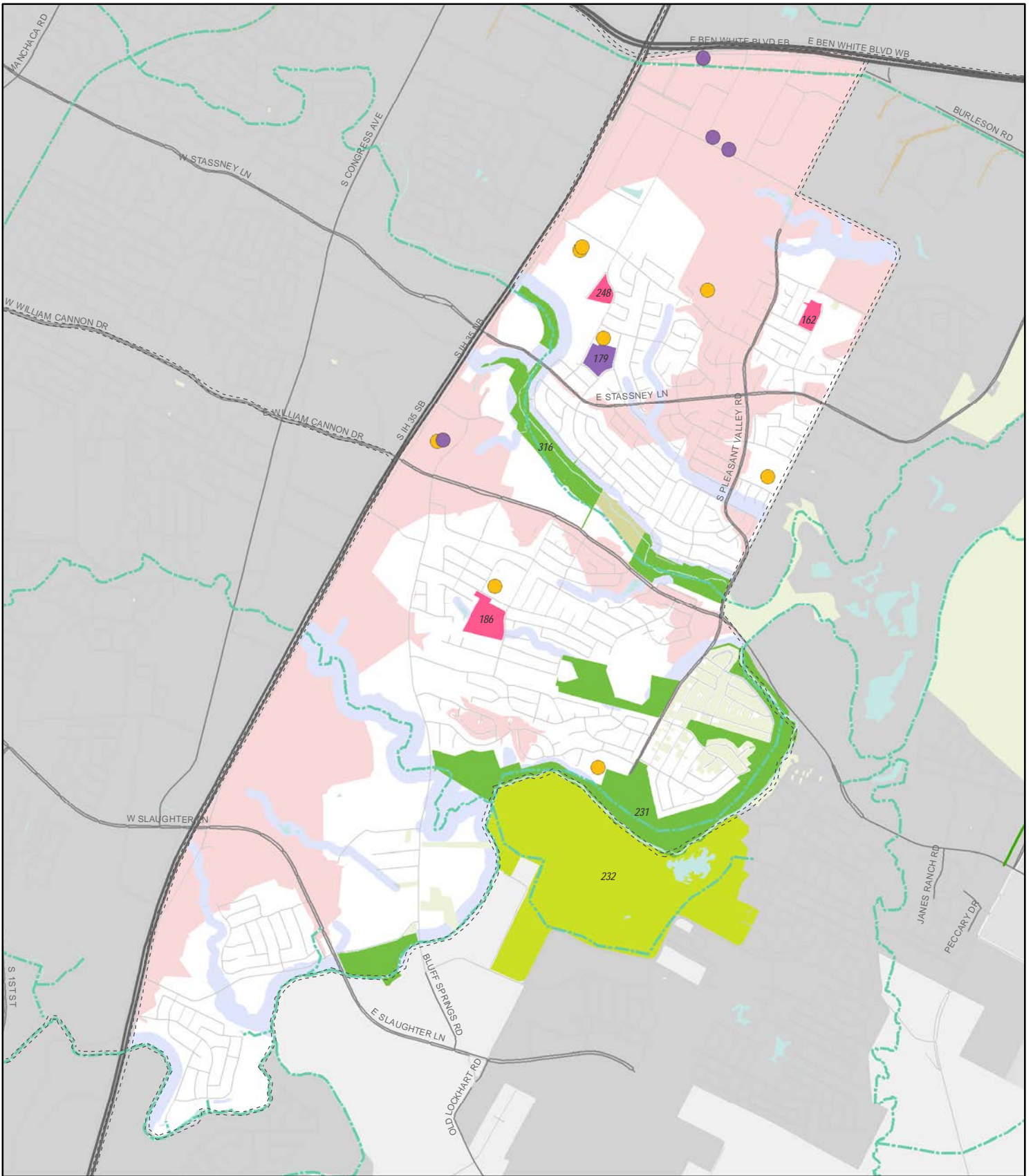
- |  |   |  |  |
|--|---|--|--|
| <ul style="list-style-type: none"> <li> County Boundary</li> <li> Park Planning Areas</li> <li> City of Austin</li> <li> Limited Purpose Planning</li> <li> 2 Mile ETJ; 5 Mile ETJ</li> <li> Railroad</li> <li> RedLine</li> </ul> | <ul style="list-style-type: none"> <li> PARD Cultural Center</li> <li> High School</li> <li> Elementary/Middle School</li> <li><b>PARD Park Deficient Layer</b></li> <li> Park Deficient</li> <li> Creek Buffer Area</li> </ul> | <p><b>PARD Park by Type</b></p> <ul style="list-style-type: none"> <li> Metropolitan</li> <li> District</li> <li> Neighborhood</li> <li> Pocket</li> <li> Nature Preserve</li> <li> Greenbelt</li> <li> School</li> <li> Cemetery</li> <li> Golf Course</li> <li> Other Special Purpose</li> <li> Planting Strips/Triangles</li> </ul> | <ul style="list-style-type: none"> <li> PARD Maintained Park</li> <li> Non-PARD Open Space</li> <li> Waterways</li> <li><b>Urban Trails</b></li> <li> Existing</li> <li> Proposed</li> </ul> |
|--|---|--|--|



## PARK PLANNING AREA #13

PARK ID	PARK NAME	PROJECT DESCRIPTION	PROJECT TYPE
181	Clay Golf Course	Complete improvements to course	Park Development
261	Kizer Golf Complex	Complete improvements to course	Park Development
231	Onion Creek Greenbelt	Continue acquisitions along Onion Creek Greenbelt and trail development from I-35 to Williamson Creek	Acquisition
232	Onion Creek Metro Park	Implement the park development plan for phase 2 & 3 of Onion Creek Metro Park	Park Development
274	South Boggy Creek Greenbelt	Continue acquisitions along South Boggy Creek Greenbelt and trail development from I-35 to Onion Creek Metro	Acquisition
316	Williamson Creek Greenbelt	Continue acquisitions along Williamson Creek Greenbelt and trail development from I-35 to Onion Creek Greenbelt	Acquisition
316	Williamson Creek Greenbelt	Develop vision or concept plan	Master Plan
316	Williamson Creek Greenbelt	Continue acquisitions along Williamson Creek Greenbelt and trail development from South Congress Ave. to Onion Creek Greenbelt	Acquisition
	AISD School Parks	Work with AISD to implement a park at Rodriguez Elementary School, Houston Elementary School, Langford Elementary School, Mendez Middle School, Perez Elementary School	Park Development
		Continue to coordinate with WPD on buyouts along S. Pleasant Valley Rd.	Acquisition

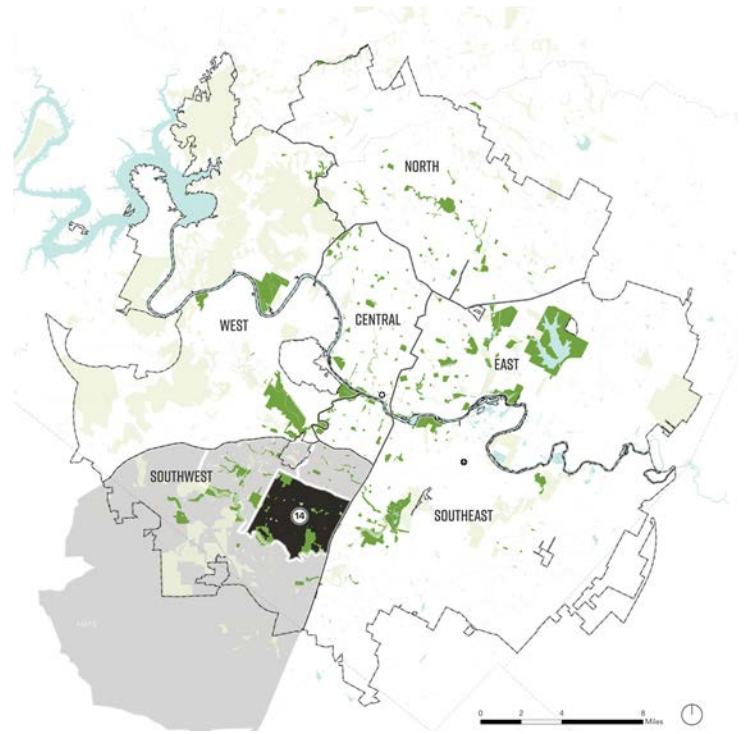
\* Note: within the Southeast Combined Planning Area



**Austin Parks Long Range Plan** PARD Planning Area # 13



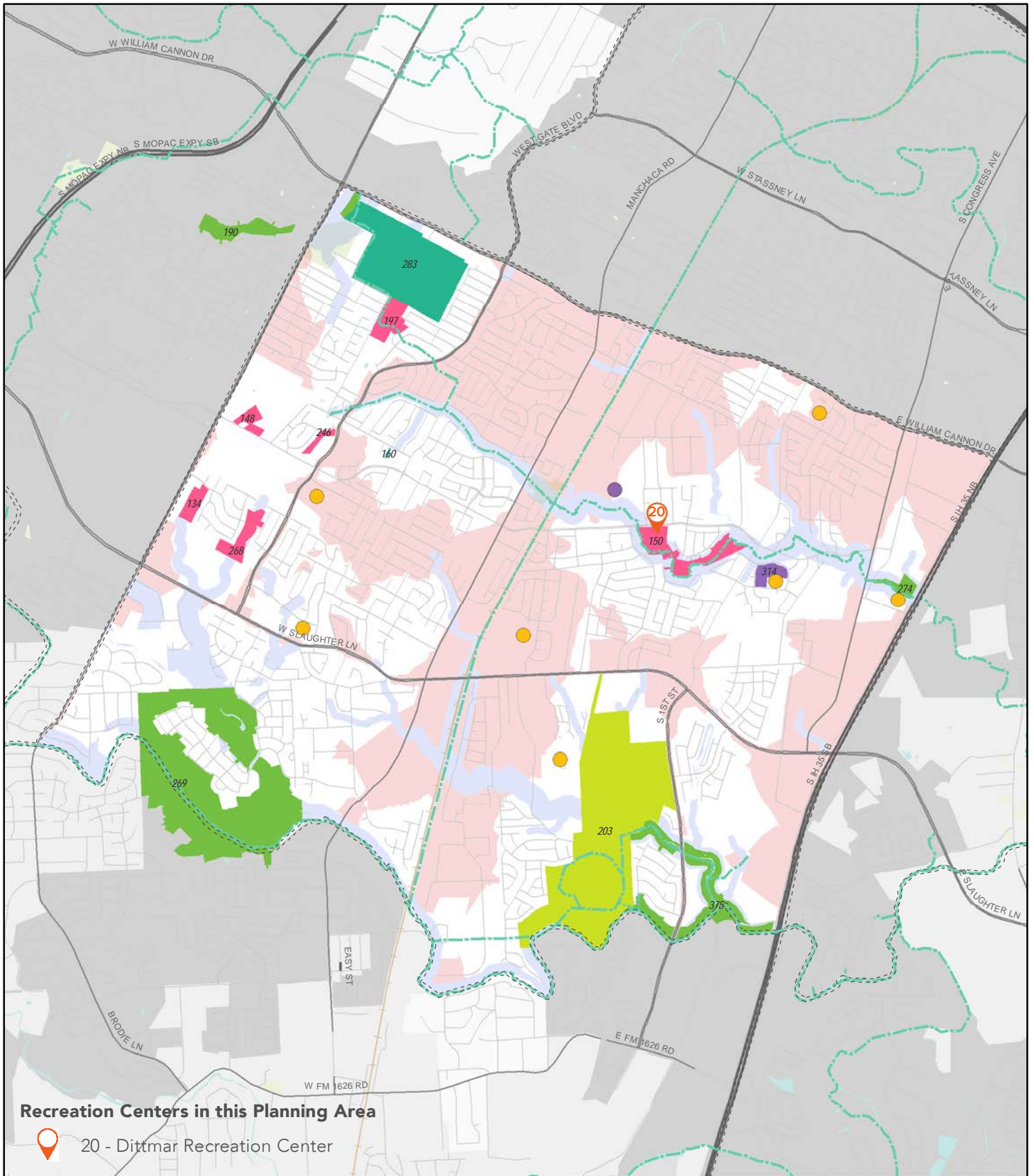
- |  |   |  |  |
|--|---|--|--|
| <ul style="list-style-type: none"> <li> County Boundary</li> <li> Park Planning Areas</li> <li> City of Austin</li> <li> Limited Purpose Planning</li> <li> 2 Mile ETJ; 5 Mile ETJ</li> <li> Railroad</li> <li> RedLine</li> </ul> | <ul style="list-style-type: none"> <li> PARD Cultural Center</li> <li> High School</li> <li> Elementary/Middle School</li> <li><b>PARD Park Deficient Layer</b></li> <li> Park Deficient</li> <li> Creek Buffer Area</li> </ul> | <ul style="list-style-type: none"> <li><b>PARD Park by Type</b></li> <li> Metropolitan</li> <li> District</li> <li> Neighborhood</li> <li> Pocket</li> <li> Nature Preserve</li> <li> Greenbelt</li> <li> School</li> <li> Cemetery</li> <li> Golf Course</li> <li> Other Special Purpose</li> <li> Planting Strips/Triangles</li> </ul> | <ul style="list-style-type: none"> <li> PARD Maintained Park</li> <li> Non-PARD Open Space</li> <li> Waterways</li> <li><b>Urban Trails</b></li> <li> Existing</li> <li> Proposed</li> </ul> |
|--|---|--|--|



## PARK PLANNING AREA #14

PARK ID	PARK NAME	PROJECT DESCRIPTION	PROJECT TYPE
150	A.B. Dittmar Neighborhood Park	Acquire land to expand and provide access to Dittmar Recreation Center	Acquisition
269	Bauerle Ranch Special Park	Develop a vision or concept plan for Bauerle Ranch Special Park (soccer fields and parking)	Master Plan
148	Davis Hill Neighborhood Park	Develop a conceptual plan for Davis Hill Neighborhood Park	Master Plan
197	Longview Neighborhood Park	Develop a conceptual plan and development of Longview Neighborhood Park	Master Plan
203	Mary Moore Searight Metro Park	Develop a master plan and implementation of priority projects	Master Plan
356	Slaughter Creek Greenbelt	Acquisition and trail development	Acquisition
356	Slaughter Creek Greenbelt	Slaughter Creek Greenbelt park trail development between Mary Moore Searight Metro Park and I-35	Park Development
375	Slaughter Creek Greenbelt	Renovate the historically designated Matthew Brown House and make it available for concession (such as equestrian concession to utilize equestrian trail system) at Slaughter Creek Greenbelt	Park Development
274	South Boggy Creek Greenbelt	Acquire land along South Boggy Greenbelt	Acquisition
	AISD School Parks	Work with AISD to implement a park at Casey Elementary School, Cowan Elementary School, Williams Elementary School, Kocurek Elementary School, Bedichek Middle School, Paredes Middle School	Park Development
		Land acquisition and development for park(s) within park deficient areas	Acquisition

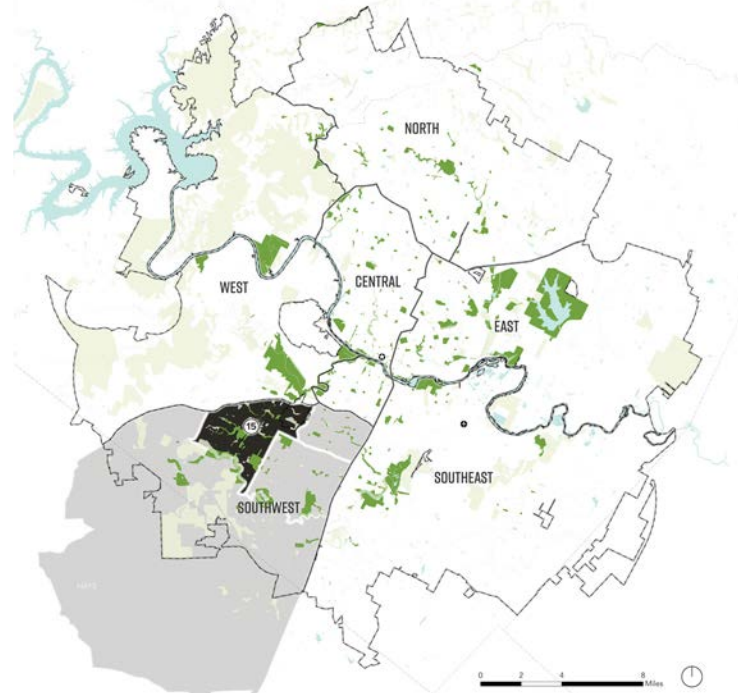
\* Note: within the Southwest Combined Planning Area



**Austin Parks Long Range Plan** PARD Planning Area # 14



- |  |   |  |  |
|--|---|--|--|
| <ul style="list-style-type: none"> <li> County Boundary</li> <li> Park Planning Areas</li> <li> City of Austin</li> <li> Limited Purpose Planning</li> <li> 2 Mile ETJ; 5 Mile ETJ</li> <li> Railroad</li> <li> RedLine</li> </ul> | <ul style="list-style-type: none"> <li> PARD Cultural Center</li> <li> High School</li> <li> Elementary/Middle School</li> <li><b>PARD Park Deficient Layer</b></li> <li> Park Deficient</li> <li> Creek Buffer Area</li> </ul> | <p><b>PARD Park by Type</b></p> <ul style="list-style-type: none"> <li> Metropolitan</li> <li> District</li> <li> Neighborhood</li> <li> Pocket</li> <li> Nature Preserve</li> <li> Greenbelt</li> <li> School</li> <li> Cemetery</li> <li> Golf Course</li> <li> Other Special Purpose</li> <li> Planting Strips/Triangles</li> </ul> | <ul style="list-style-type: none"> <li> PARD Maintained Park</li> <li> Non-PARD Open Space</li> <li> Waterways</li> <li><b>Urban Trails</b></li> <li> Existing</li> <li> Proposed</li> </ul> |
|--|---|--|--|

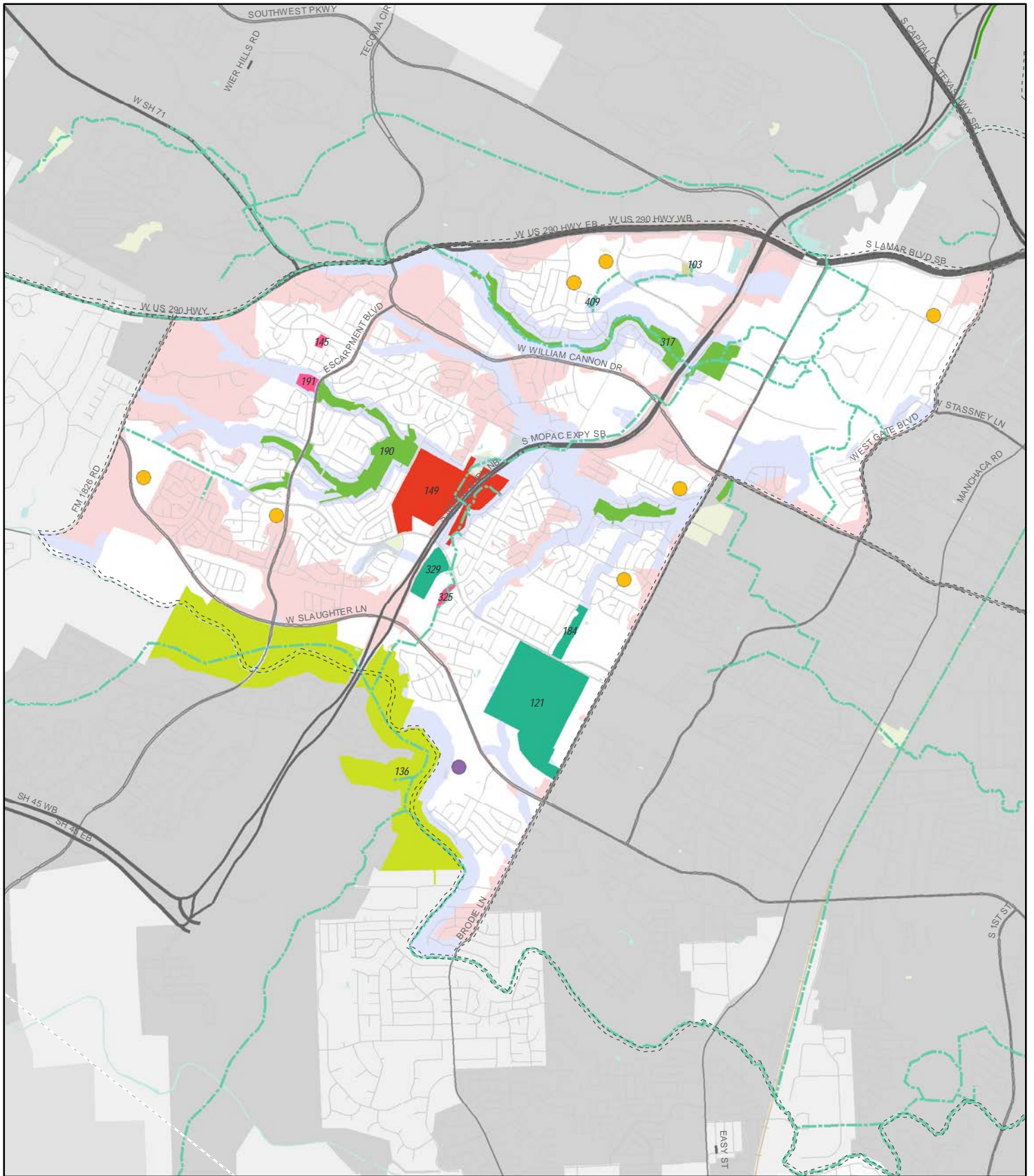


## PARK PLANNING AREA #15

PARK ID	PARK NAME	PROJECT DESCRIPTION	PROJECT TYPE
121	Blowing Sink Research Management Area	Explore opportunity for nature center or nature education	Programming
136	Circle C Ranch Metro Park	Extension of a park trail connection from Circle C Ranch Metro Park to the Veloway	Park Development
136	Circle C Ranch Metro Park	Implement off-leash area at Circle C Ranch Metro Park at Slaughter Creek	Park Development
136	Circle C Ranch Metro Park	Master Plan Circle C Metro Park at Slaughter Creek	Master Plan
149	Dick Nichols District Park	Update the master plan for Dick Nichols District Park	Master Plan
190	Latta Branch Greenbelt	Park trail development at Latta Branch Greenbelt where feasible	Park Development
	Violet Crown Trail	Transfer Convict Hill Austin Energy property to PARD in order to accommodate Violet Crown Trail segment	Acquisition
		Continue working with Travis County on floodplain buyouts along Bluff Springs Rd.	Partnership
	AISD School Parks	Work with AISD to implement a park at Small Middle School, Mills Elementary School, Patton Elementary School, Sunset Valley Elementary School, Covington Middle School, Gorzycki Middle School, Boone Elementary School, Bowie High School	Park Development
		Land acquisition and development for park(s) within park deficient areas	Acquisition

\* Note: within the Southwest Combined Planning Area

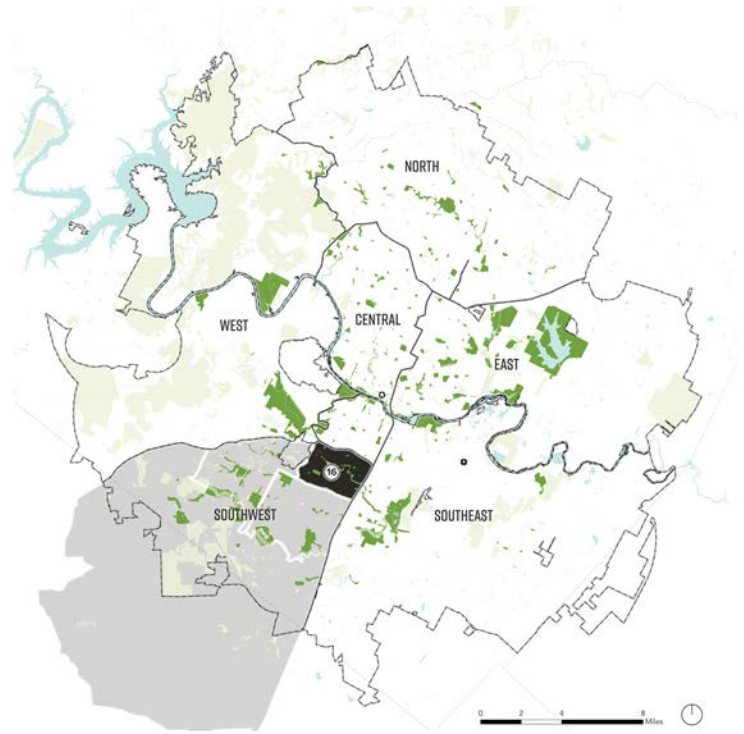




**Austin Parks Long Range Plan** PARD Planning Area # 15



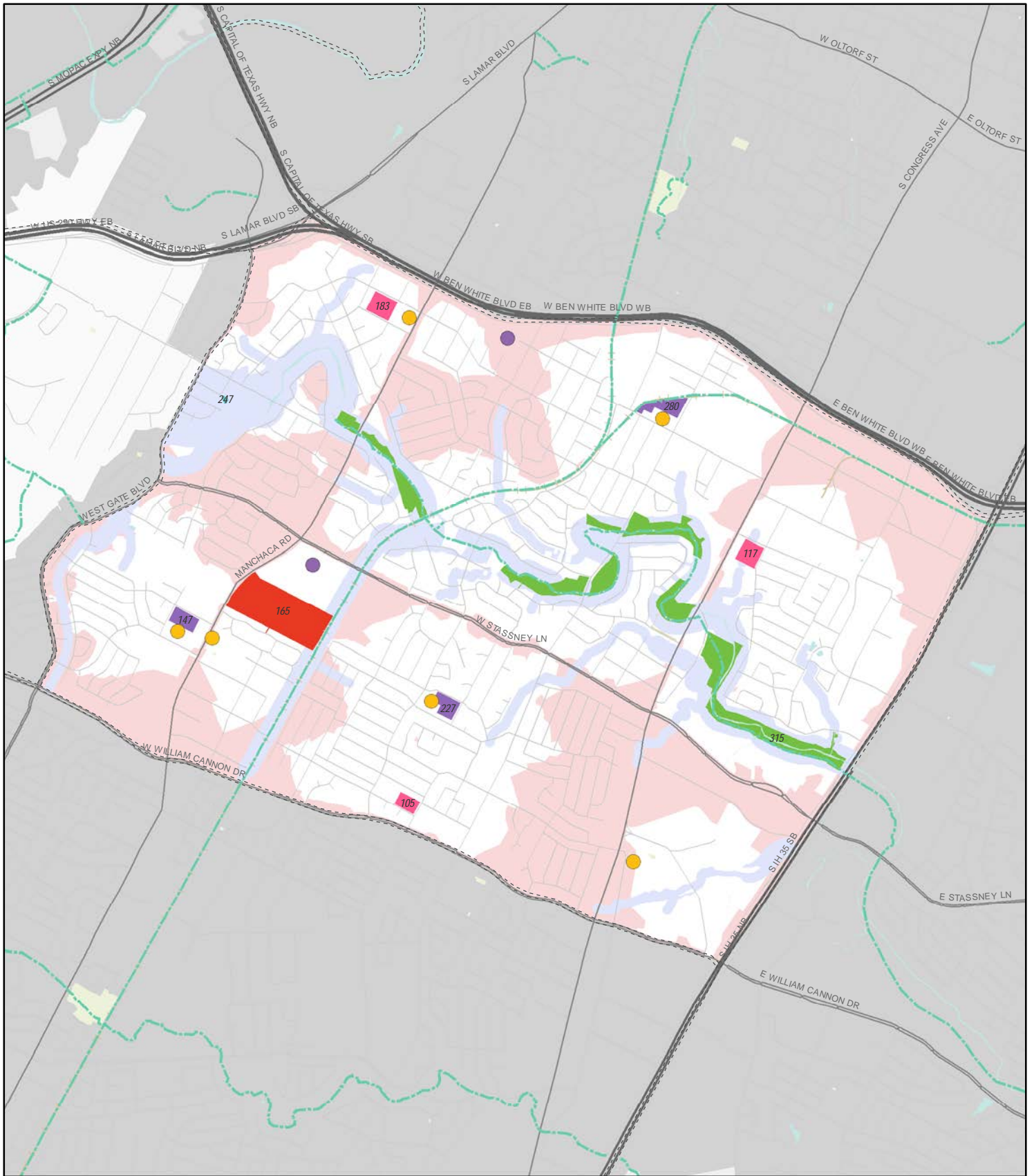
- |  |   |  |  |  |
|--|---|--|--|--|
| <ul style="list-style-type: none"> <li> County Boundary</li> <li> Park Planning Areas</li> <li> City of Austin</li> <li> Limited Purpose Planning</li> <li> 2 Mile ETJ; 5 Mile ETJ</li> <li> Railroad</li> <li> RedLine</li> </ul> | <ul style="list-style-type: none"> <li> PARD Cultural Center</li> <li> High School</li> <li> Elementary/Middle School</li> <li><b>PARD Park Deficient Layer</b></li> <li> Park Deficient</li> <li> Creek Buffer Area</li> </ul> | <ul style="list-style-type: none"> <li><b>PARD Park by Type</b></li> <li> Metropolitan</li> <li> District</li> <li> Neighborhood</li> <li> Pocket</li> <li> Nature Preserve</li> </ul> | <ul style="list-style-type: none"> <li> Greenbelt</li> <li> School</li> <li> Cemetery</li> <li> Golf Course</li> <li> Other Special Purpose</li> <li> Planting Strips/Triangles</li> </ul> | <ul style="list-style-type: none"> <li> PARD Maintained Park</li> <li> Non-PARD Open Space</li> <li> Waterways</li> <li><b>Urban Trails</b></li> <li> Existing</li> <li> Proposed</li> </ul> |
|--|---|--|--|--|



## PARK PLANNING AREA #16

PARK ID	PARK NAME	PROJECT DESCRIPTION	PROJECT TYPE
165	Garrison District Park	Master Plan Garrison District Park	Master Plan
316	Williamson Creek Greenbelt	Williamson Creek Greenbelt acquisition and trail development	Acquisition
	AISD School Parks	Work with AISD to implement a park at Pleasant Hill Elementary School, Cunningham Elementary School, Joslin Elementary School, St. Elmo Elementary School, Crockett High School, Odom Elementary School	Park Development
		Support the acquisition for Bergstrom Spur to develop pocket parks at neighborhood connections	Acquisition
		Land acquisition and development for park(s) within park deficient areas	Acquisition

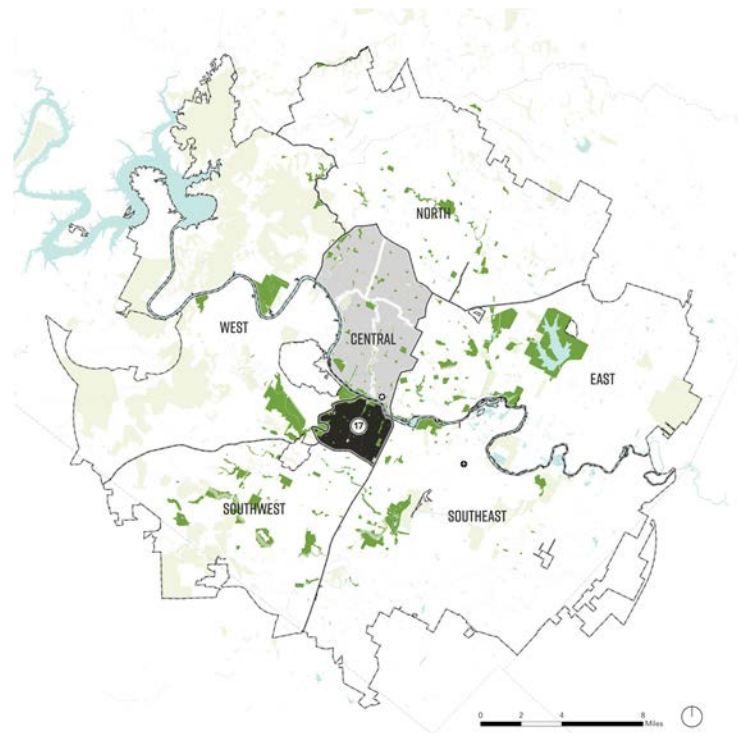
\* Note: within the Southwest Combined Planning Area



**Austin Parks Long Range Plan** PARD Planning Area # 16



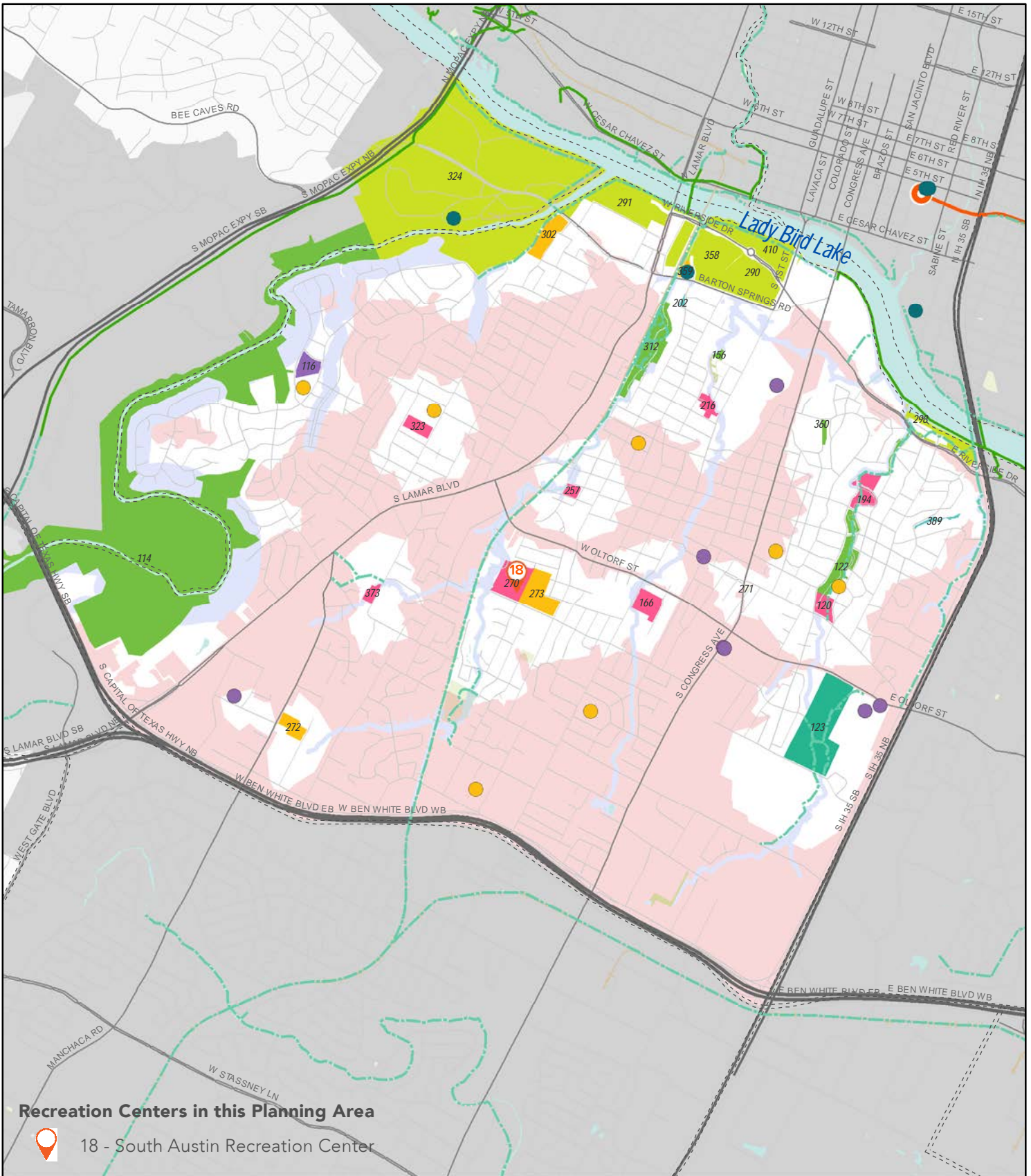
- |  |  |  |   |
|--|--|--|---|
| <ul style="list-style-type: none"> <li> County Boundary</li> <li> Park Planning Areas</li> <li> City of Austin</li> <li> Limited Purpose Planning</li> <li> 2 Mile ETJ; 5 Mile ETJ</li> <li> Railroad</li> <li> RedLine</li> </ul> | <ul style="list-style-type: none"> <li> PARD Cultural Center</li> <li> High School</li> <li> Elementary/Middle School</li> </ul> <p><b>PARD Park Deficient Layer</b></p> <ul style="list-style-type: none"> <li> Park Deficient</li> <li> Creek Buffer Area</li> </ul> | <p><b>PARD Park by Type</b></p> <ul style="list-style-type: none"> <li> Metropolitan</li> <li> District</li> <li> Neighborhood</li> <li> Pocket</li> <li> Nature Preserve</li> <li> Greenbelt</li> <li> School</li> <li> Cemetery</li> <li> Golf Course</li> <li> Other Special Purpose</li> <li> Planting Strips/Triangles</li> </ul> | <ul style="list-style-type: none"> <li> PARD Maintained Park</li> <li> Non-PARD Open Space</li> <li> Waterways</li> </ul> <p><b>Urban Trails</b></p> <ul style="list-style-type: none"> <li> Existing</li> <li> Proposed</li> </ul> |
|--|--|--|---|



## PARK PLANNING AREA #17

PARK ID	PARK NAME	PROJECT DESCRIPTION	PROJECT TYPE
	Ann and Roy Butler Hike and Bike Trail	Complete implementation	Park Development
<b>114</b>	Barton Creek Greenbelt	Improve Barton Creek Greenbelt access points, signage and wayfinding	Park Development
<b>122</b>	Blunn Creek Greenbelt	Blunn Creek trail acquisition extension to Lady Bird Lake Boardwalk Trail	Acquisition
<b>122</b>	Blunn Creek Preserves	Improve access, trailhead, and nature play at Blunn Creek Preserves	Park Development
<b>290</b>	Butler Shores at Town Lake Metro Park	Master plan	Master Plan
<b>291</b>	Dougherty Art Center at Butler Shores	Complete the design and implementation of the Dougherty Art Center at Butler Shores	Park Development
<b>166</b>	Gillis Neighborhood Park	Develop vision plan for Gillis Neighborhood Park and reinvest in key amenities	Master Plan
<b>298</b>	Norwood House at Town Lake Metro Park	Continue to collaborate with the Norwood Foundation to rehab the Norwood House and implement the <i>Norwood Master Plan</i>	Partnership
<b>298</b>	Norwood House at Town Lake Metro Park	Rehab house; Master plan implementation	Park Development
<b>270</b>	South Austin Neighborhood Park	Master plan including trail and multi-use fields improvements	Park Development
<b>302</b>	Umlauf Sculpture Garden	Rehabilitation of historic buildings	Park Development
<b>312</b>	West and East Bouldin Creek	West and East Bouldin Creek greenbelt acquisition and trail development	Acquisition
<b>324</b>	Zilker Metro Park	Develop Master Plan for Zilker Metro Park and Butler Shores (Include Umlauf, Zilker Botanical Gardens, and Nature Center)	Master Plan
	AISD	Work with AISD to implement a park at Travis County Juvenile Detention Center, Phoenix Academy, Richards School for Young Women LEaders, Leadership Academy, Dawson Elementary School, Travis High School, Travis Heights Elementary School, Zilker Elementary School, Fulmore Middle School, Galindo Elementary School, Barton Hills Elementary School, Becker Elementary School, Premier High School at Travis	Park Development

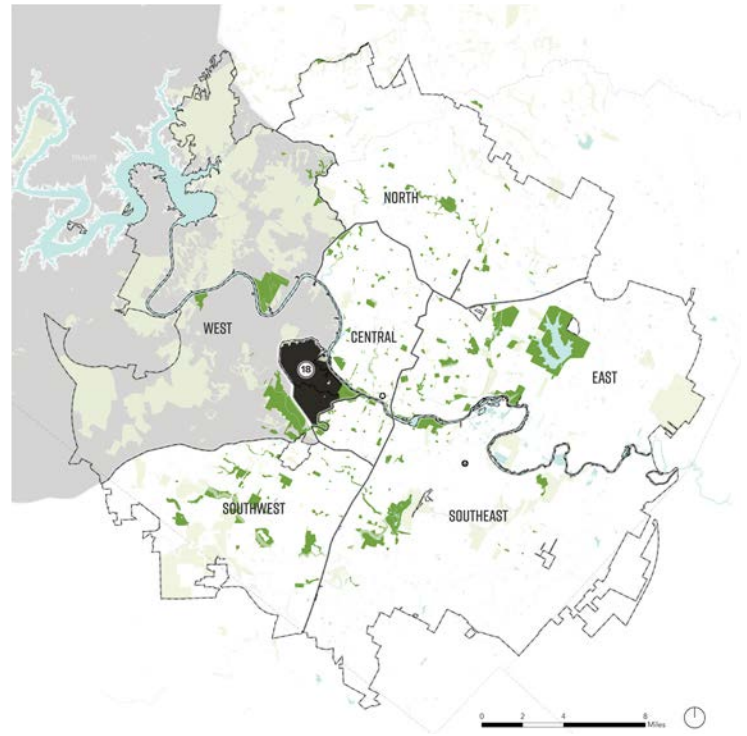
\* Note: within the Central Combined Planning Area



**Austin Parks Long Range Plan** PARD Planning Area # 17



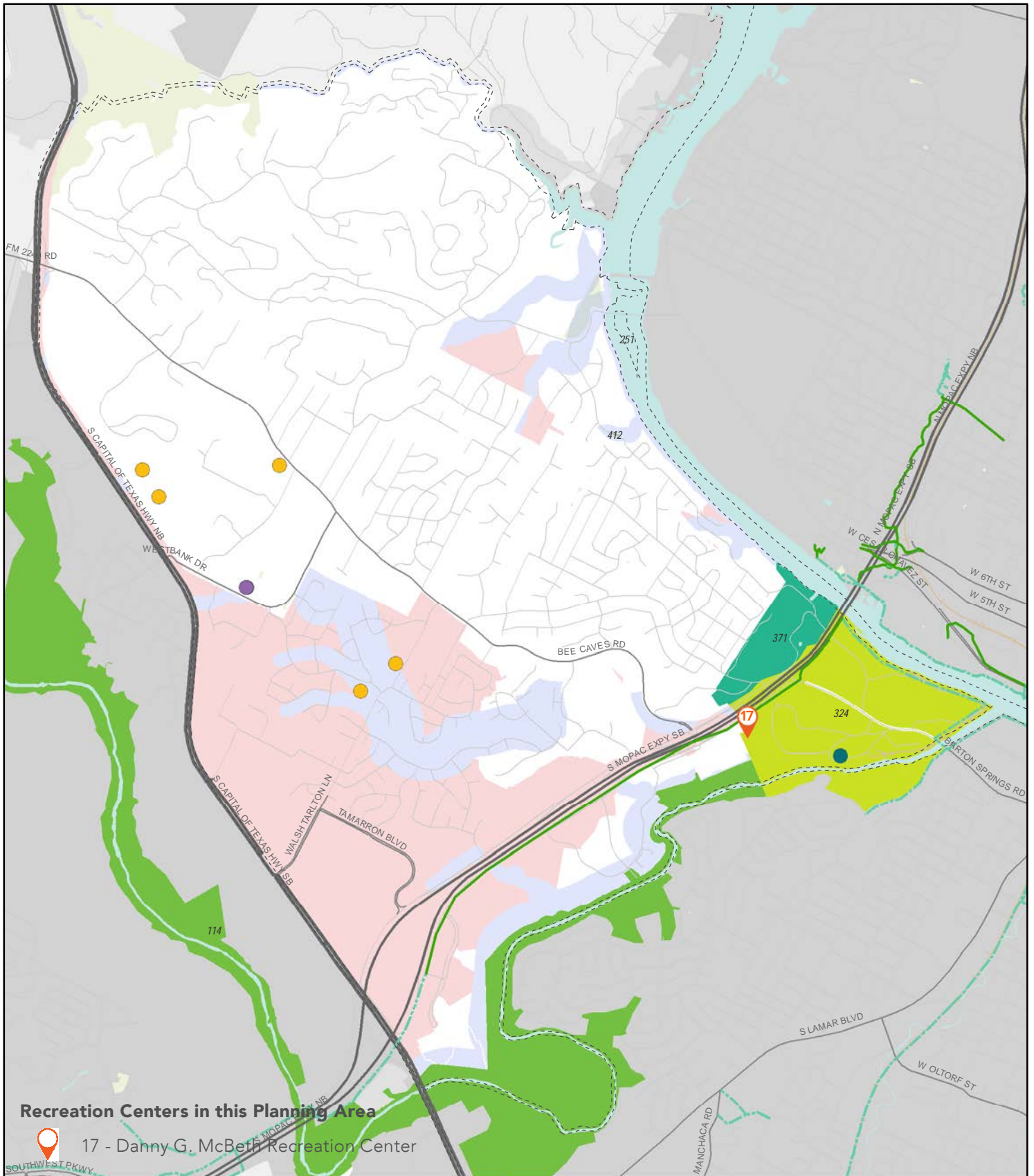
- |   |  |   |  |   |
|---|--|---|--|---|
| <ul style="list-style-type: none"> <li>County Boundary</li> <li>Park Planning Areas</li> <li>City of Austin</li> <li>Limited Purpose Planning</li> <li>2 Mile ETJ; 5 Mile ETJ</li> <li>Railroad</li> <li>RedLine</li> </ul> | <ul style="list-style-type: none"> <li>PARD Cultural Center</li> <li>High School</li> <li>Elementary/Middle School</li> <li><b>PARD Park Deficient Layer</b></li> <li>Park Deficient</li> <li>Creek Buffer Area</li> </ul> | <p><b>PARD Park by Type</b></p> <ul style="list-style-type: none"> <li>Metropolitan</li> <li>District</li> <li>Neighborhood</li> <li>Pocket</li> <li>Nature Preserve</li> </ul> | <ul style="list-style-type: none"> <li>Greenbelt</li> <li>School</li> <li>Cemetery</li> <li>Golf Course</li> <li>Other Special Purpose</li> <li>Planting Strips/Triangles</li> </ul> | <ul style="list-style-type: none"> <li>PARD Maintained Park</li> <li>Non-PARD Open Space</li> <li>Waterways</li> <li><b>Urban Trails</b></li> <li>Existing</li> <li>Proposed</li> </ul> |
|---|--|---|--|---|



## PARK PLANNING AREA #18

PARK ID	PARK NAME	PROJECT DESCRIPTION	PROJECT TYPE
	Ann and Roy Butler Hike and Bike Trail	Complete implementation	Park Development
<b>114</b>	Barton Creek Greenbelt	Improve access to Barton Creek Greenbelt	Park Development
<b>114</b>	Barton Creek Greenbelt	Work with WPD to complete bank stabilization at Barton Creek	Environmental Improvement
<b>251</b>	Red Bud Isle	Explore expansion to the north of Red Bud Trail Rd	Park Development
<b>324</b>	Zilker Metro Park	Upgrade and improve site conditions at Zilker Clubhouse	Park Development
<b>324</b>	Zilker Metro Park	Continue Zilker Loop Trail development and Barton Creek Crossing upstream from pool	Park Development
<b>324</b>	Zilker Metro Park	Eliza Springs Historic Amphitheater Rehabilitation-Design and Construction (at Barton Springs)	Park Development
<b>324</b>	Zilker Metro Park	Sunken Gardens Rehabilitation (at Barton Springs)	Park Development
<b>324</b>	Zilker Metro Park	Zilker Clubhouse Restoration	Park Development
<b>324</b>	Zilker Metro Park	Hike and Bike Trail improvements at narrow spots (west of Lou Neff to MoPac)	Park Development
<b>324</b>	Zilker Metro Park	Upgrade conditions at Zilker Clubhouse; Construct Zilker loop park trail extension and bridge; Master plan implementation	Park Development
<b>324</b>	Zilker Metro Park	Master plan including Zilker Botanical Garden and Austin Nature & Science Center	Master Plan
		Land acquisition and development for park(s) within park deficient areas	Acquisition

\* Note: within the West Combined Planning Area

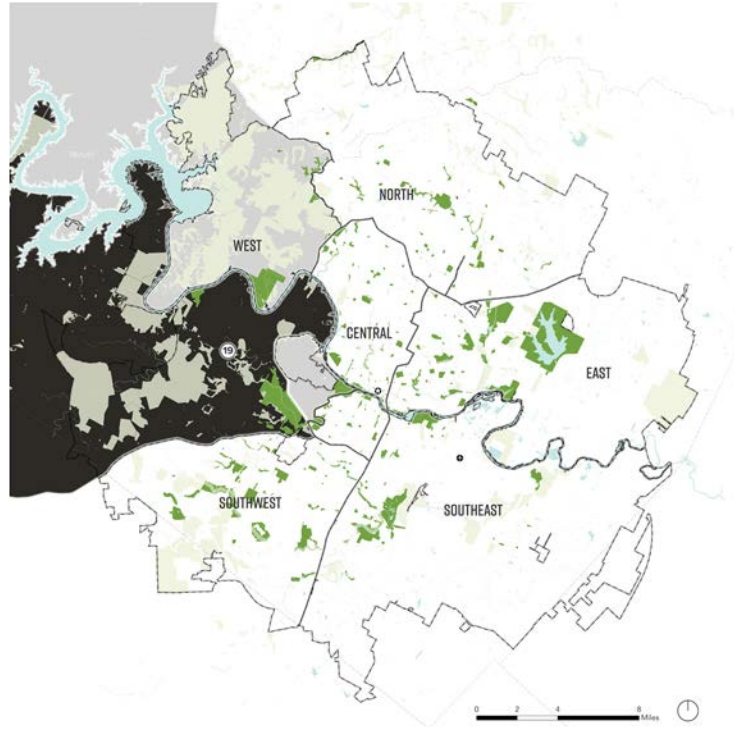


**Recreation Centers in this Planning Area**  
 17 - Danny G. McBeth Recreation Center

**Austin Parks Long Range Plan** PARD Planning Area # 18



- |  |   |  |  |  |
|--|---|--|--|--|
| <ul style="list-style-type: none"> <li> County Boundary</li> <li> Park Planning Areas</li> <li> City of Austin</li> <li> Limited Purpose Planning</li> <li> 2 Mile ETJ; 5 Mile ETJ</li> <li> Railroad</li> <li> RedLine</li> </ul> | <ul style="list-style-type: none"> <li> PARD Cultural Center</li> <li> High School</li> <li> Elementary/Middle School</li> <li><b>PARD Park Deficient Layer</b></li> <li> Park Deficient</li> <li> Creek Buffer Area</li> </ul> | <p><b>PARD Park by Type</b></p> <ul style="list-style-type: none"> <li> Metropolitan</li> <li> District</li> <li> Neighborhood</li> <li> Pocket</li> <li> Nature Preserve</li> </ul> | <ul style="list-style-type: none"> <li> Greenbelt</li> <li> School</li> <li> Cemetery</li> <li> Golf Course</li> <li> Other Special Purpose</li> <li> Planting Strips/Triangles</li> </ul> | <ul style="list-style-type: none"> <li> PARD Maintained Park</li> <li> Non-PARD Open Space</li> <li> Waterways</li> <li><b>Urban Trails</b></li> <li> Existing</li> <li> Proposed</li> </ul> |
|--|---|--|--|--|

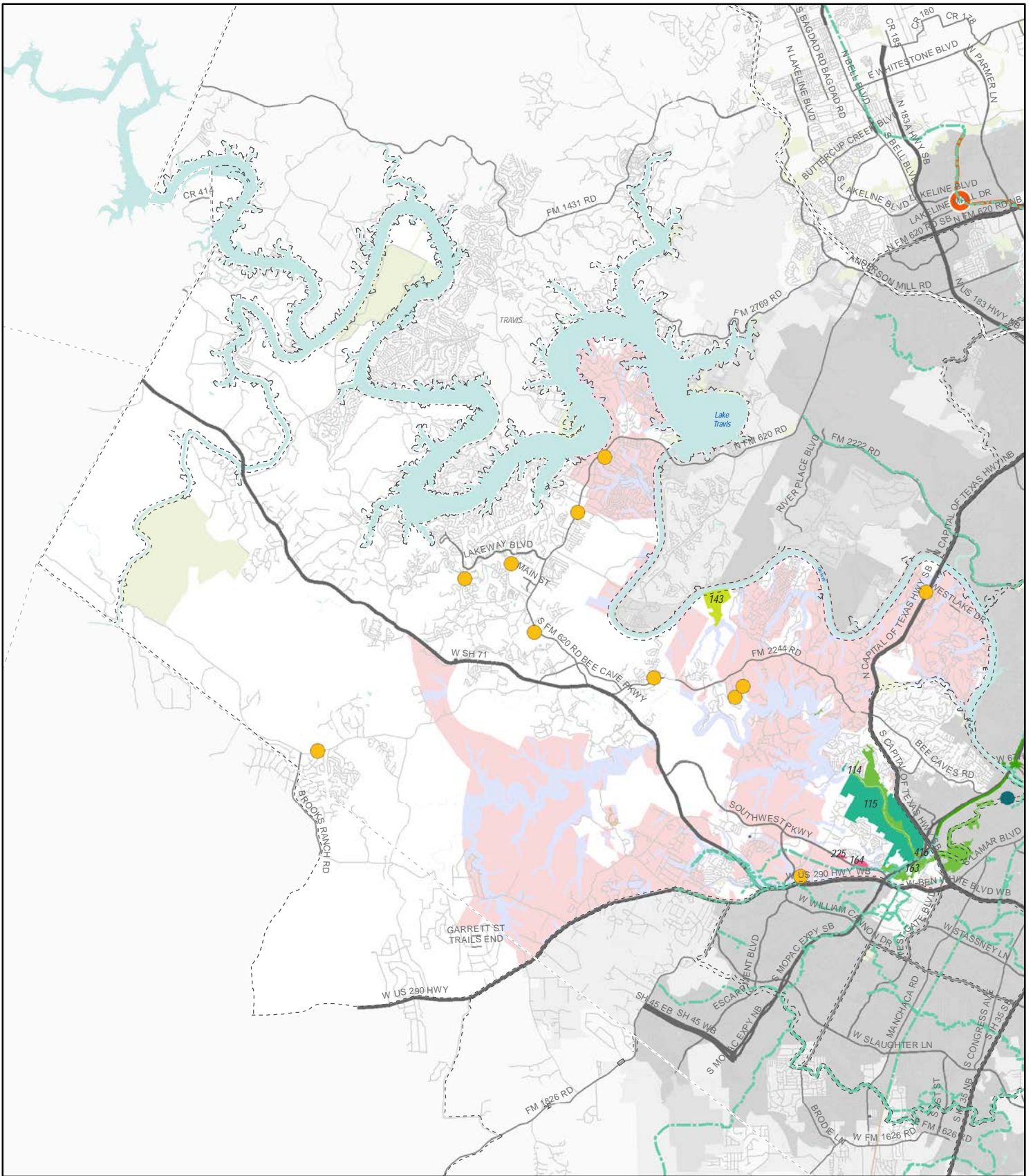


## PARK PLANNING AREA #19

PARK ID	PARK NAME	PROJECT DESCRIPTION	PROJECT TYPE
114	Barton Creek Greenbelt	Barton Creek Greenbelt acquire land to expand upstream	Acquisition
114	Barton Creek Greenbelt	Parking and improve access to Barton Creek Greenbelt	Park Development
143	Commons Ford Ranch Metro Park	Master plan and development of Commons Ford Metro Park (shoreline stabilization and provide water access)	Master Plan
163	Gaines Creek Greenbelt	Gaines Creek Greenbelt acquisition and park trail development	Acquisition
225	Oak Hill Neighborhood Park	Park trail corridor acquisition and development in the Oak Hill area	Acquisition
317	Williamson Creek Greenbelt	Continue land acquisition Williamson Creek Greenbelt	Acquisition
	AISD School Parks	Work with AISD to implement a park at Oak Hill Elementary School	Park Development
		Land acquisition and development of park(s) within park deficient areas	Acquisition

\* Note: within the West Combined Planning Area

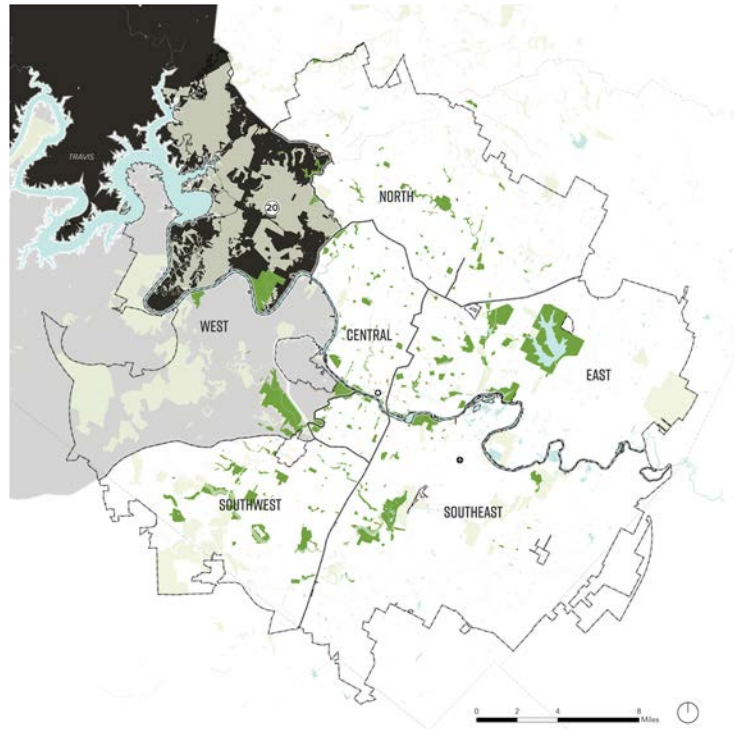




**Austin Parks Long Range Plan** PARD Planning Area # 19



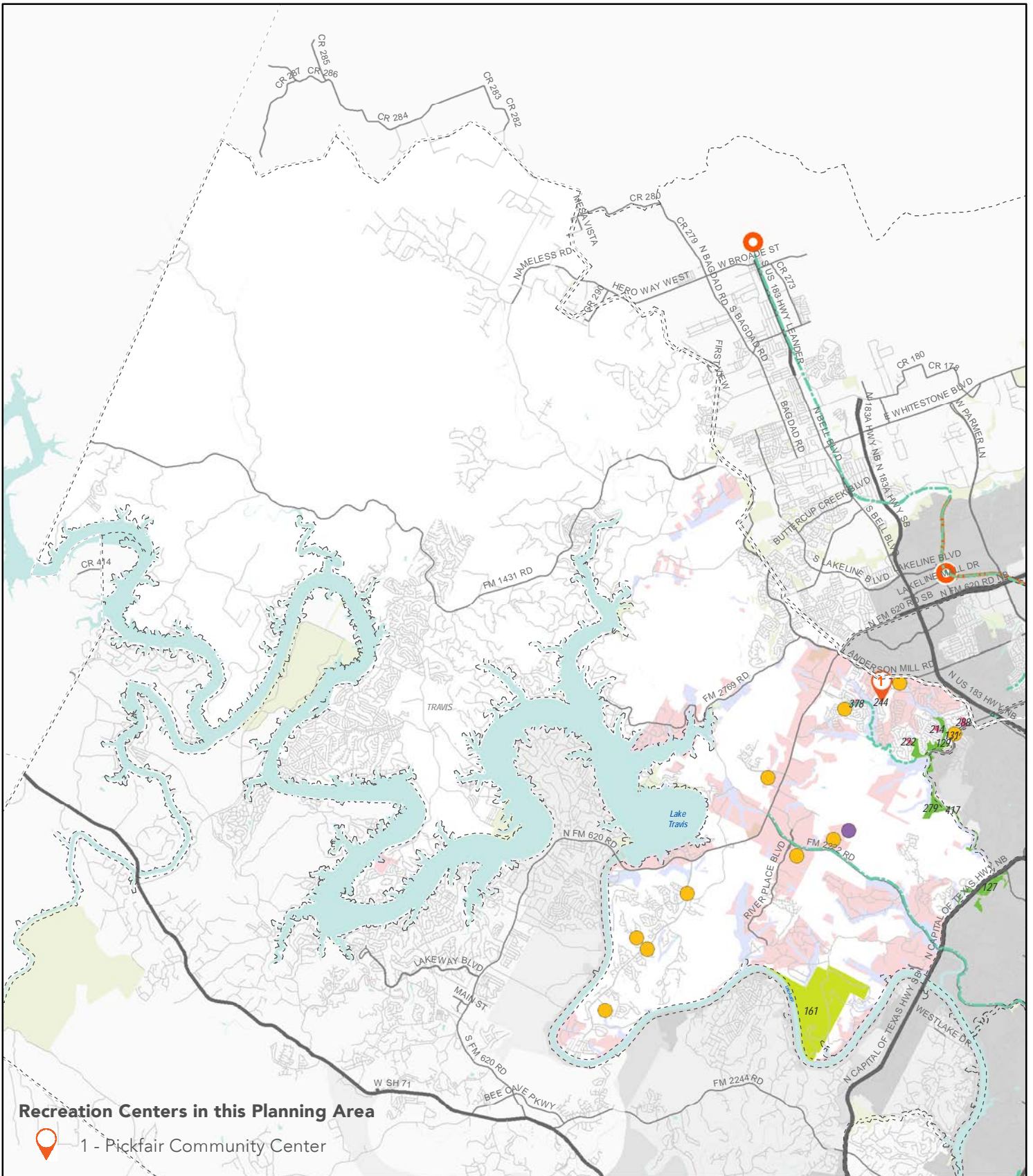
- |  |   |  |  |  |
|--|---|--|--|--|
| <ul style="list-style-type: none"> <li> County Boundary</li> <li> Park Planning Areas</li> <li> City of Austin</li> <li> Limited Purpose Planning</li> <li> 2 Mile ETJ; 5 Mile ETJ</li> <li> Railroad</li> <li> RedLine</li> </ul> | <ul style="list-style-type: none"> <li> PARD Cultural Center</li> <li> High School</li> <li> Elementary/Middle School</li> <li><b>PARD Park Deficient Layer</b></li> <li> Park Deficient</li> <li> Creek Buffer Area</li> </ul> | <p><b>PARD Park by Type</b></p> <ul style="list-style-type: none"> <li> Metropolitan</li> <li> District</li> <li> Neighborhood</li> <li> Pocket</li> <li> Nature Preserve</li> </ul> | <ul style="list-style-type: none"> <li> Greenbelt</li> <li> School</li> <li> Cemetery</li> <li> Golf Course</li> <li> Other Special Purpose</li> <li> Planting Strips/Triangles</li> </ul> | <ul style="list-style-type: none"> <li> PARD Maintained Park</li> <li> Non-PARD Open Space</li> <li> Waterways</li> <li><b>Urban Trails</b></li> <li> Existing</li> <li> Proposed</li> </ul> |
|--|---|--|--|--|



## PARK PLANNING AREA #20

PARK ID	PARK NAME	PROJECT DESCRIPTION	PROJECT TYPE
127	Bull Creek Greenbelt	Bull Creek Trail development and repair	Park Development
161	Colorado River at Emma Long Metro Park	Bank stabilization	Environmental Improvement
	Eagle's Nest Park (non-PARD, in Round Rock, Williamson County)	Acquire additional land adjacent to Eagle's Nest Park	Acquisition
161	Emma Long Metro Park	Development as indicated in the master plan	Park Development
279	St. Edwards Greenbelt	Improve access, parking and trailhead	Park Development
279	St. Edwards Greenbelt	Develop vision or concept plan at St. Edwards Greenbelt	Master Plan
129	Upper Bull Creek Greenbelt	Upper Bull Creek Greenbelt acquisition and park trail development	Acquisition
		Land acquisition and development for park(s) within park deficient areas	Acquisition

\* Note: within the West Combined Planning Area



**Austin Parks Long Range Plan** PARD Planning Area # 20



- |   |  |   |  |   |
|---|--|---|--|---|
| <ul style="list-style-type: none"> <li>County Boundary</li> <li>Park Planning Areas</li> <li>City of Austin</li> <li>Limited Purpose Planning</li> <li>2 Mile ETJ; 5 Mile ETJ</li> <li>Railroad</li> <li>RedLine</li> </ul> | <ul style="list-style-type: none"> <li>PARD Cultural Center</li> <li>High School</li> <li>Elementary/Middle School</li> <li><b>PARD Park Deficient Layer</b> <ul style="list-style-type: none"> <li>Park Deficient</li> <li>Creek Buffer Area</li> </ul> </li> </ul> | <p><b>PARD Park by Type</b></p> <ul style="list-style-type: none"> <li>Metropolitan</li> <li>District</li> <li>Neighborhood</li> <li>Pocket</li> <li>Nature Preserve</li> </ul> | <ul style="list-style-type: none"> <li>Greenbelt</li> <li>School</li> <li>Cemetery</li> <li>Golf Course</li> <li>Other Special Purpose</li> <li>Planting Strips/Triangles</li> </ul> | <ul style="list-style-type: none"> <li>PARD Maintained Park</li> <li>Non-PARD Open Space</li> <li>Waterways</li> <li><b>Urban Trails</b> <ul style="list-style-type: none"> <li>Existing</li> <li>Proposed</li> </ul> </li> </ul> |
|---|--|---|--|---|

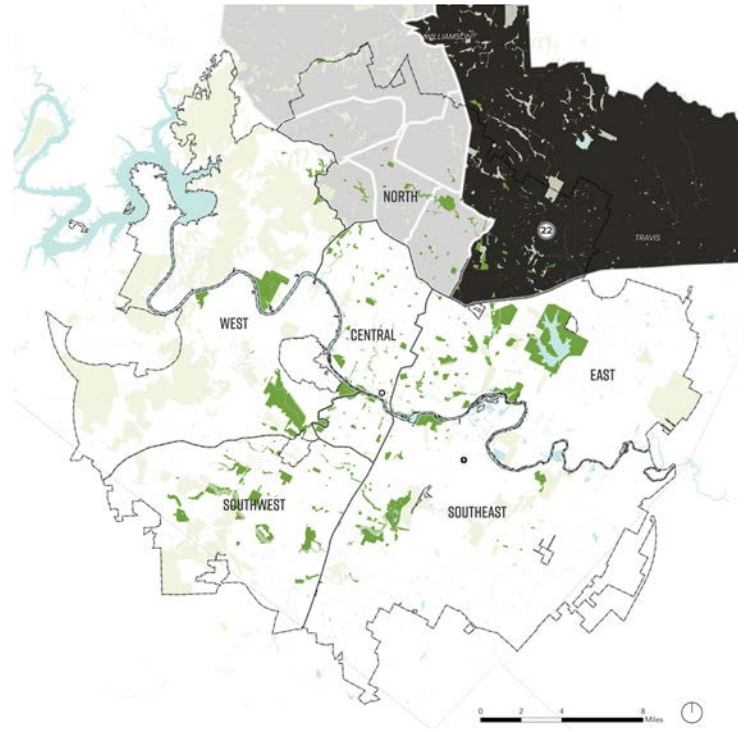


## PARK PLANNING AREA #21

PARK ID	PARK NAME	PROJECT DESCRIPTION	PROJECT TYPE
188	Lakeline Neighborhood Park	Master plan and Phase 1 development at Lakeline Neighborhood Park	Master Plan
		Implement Avery Ranch MUD/PUD acquisition plan	Acquisition
		Land acquisition and development for park(s) within park deficient areas	Acquisition

\* Note: within the North Combined Planning Area



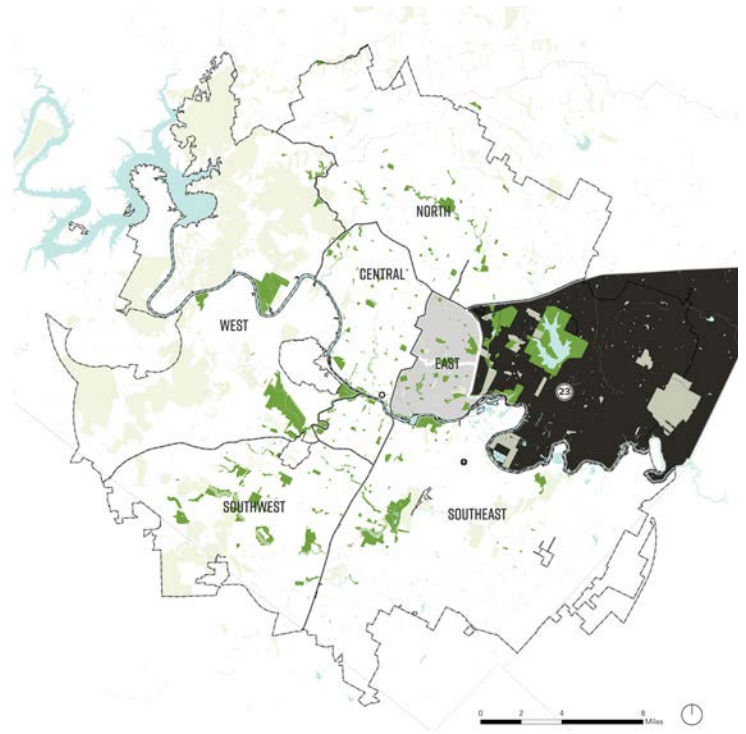


## PARK PLANNING AREA #22

PARK ID	PARK NAME	RECOMMENDATION TYPE	POTENTIAL FUNDING SOURCE
<b>377</b>	Copperfield Neighborhood Park	Study the feasibility of connecting Oertli to Copperfield	Feasibility Study
	Gilliland Creek	Coordinate with Travis County on Gilliland Creek acquisition and trail development	Partnership
<b>176</b>	Harris Branch Neighborhood Park	Level 1 development at Harris Branch Neighborhood Park	Park Development
<b>414</b>	Janet Long Fish Neighborhood Park	Acquire land and develop trail to connect Janet Fish Neighborhood Park to Northtown MUD (Janet Long Fish Park at Harris Branch GB)	Acquisition
<b>193</b>	Musket Valley Neighborhood Park	Master plan and Phase 1 development at Musket Valley	Master Plan
<b>398</b>	Oertli Neighborhood Park	Study the feasibility of connecting Oertli to Copperfield	Feasibility Study
	Walnut Creek District	Master plan and Phase 1 development at Walnut Creek District Park	Master Plan
<b>304</b>	Walnut Creek Greenbelt	Phase 3 Walnut Creek Hike and Bike Trail	Park Development
<b>304</b>	Walnut Creek Greenbelt	Walnut Creek Greenbelt acquisition and trail development	Acquisition
<b>304</b>	Walnut Creek Greenbelt	Explore trail connections from Walnut Creek Trail to nearby facilities (e.g., Gus Carcia Rec Center, AARC)	Feasibility Study
	AISSD School Parks	Work with AISSD to implement a park at Travis County Day School	Park Development
		Land acquisition and development for park(s) within park deficient areas	Acquisition

\* Note: within the North Combined Planning Area



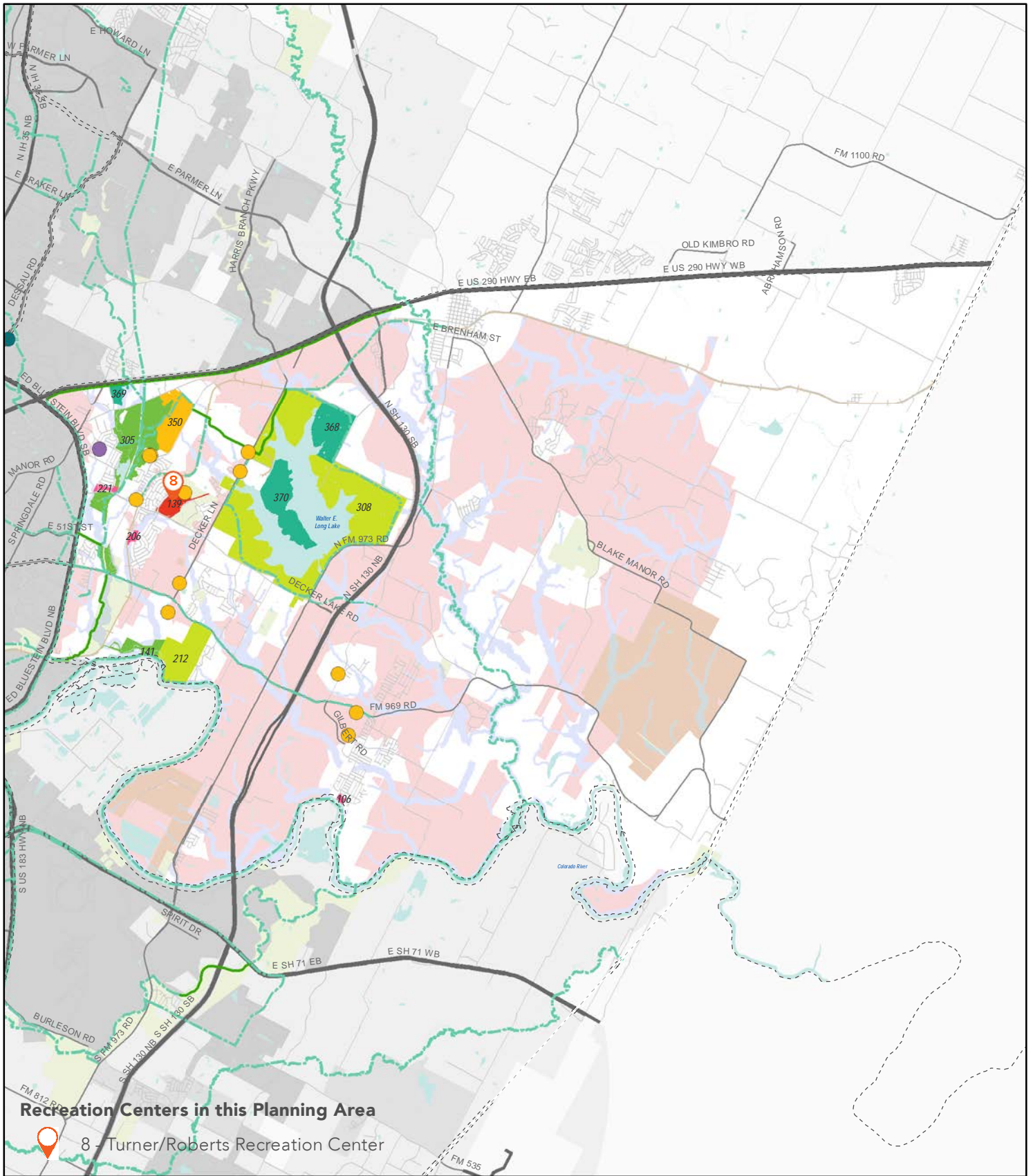


## PARK PLANNING AREA #23

PARK ID	PARK NAME	RECOMMENDATION TYPE	POTENTIAL FUNDING SOURCE
139	Colony Park District Park	Land acquisition to connect Agave Park to Colony Park	Acquisition
139	Colony Park District Park	Develop park and pool	Park Development
141	Colorado River	Land acquisition and Level 1 development along Colorado River	Acquisition
	Gilliland Creek	Complete park agreement between Travis County and PARD for Gilliland Creek	Partnership
212	John Treviño Jr. Metro Park at Morrison Ranch	Master plan including Level 1 development	Master Plan
212	John Treviño Jr. Metro Park at Morrison Ranch	Acquire land to connect Colony Park to John Treviño Jr. Metro Park	Acquisition
277	Springdale Neighborhood Park	Improve neighborhood connectivity; Land acquisition to provide connectivity to Springdale Neighborhood Park	Acquisition
196	Walnut Creek Greenbelt	Continue land acquisition along Walnut Creek Greenbelt	Acquisition
350	Walnut Creek Sports Park	Design and implement Walnut Creek sports facility (tennis, softball, baseball, soccer)	Master Plan
308	Walter E. Long Metro Park	Master plan including Level 1 development	Master Plan
	AISD School Parks	Work with AISD to implement a park at LASA High School, Garcia Middle School, Gus Garcia Young Men's Leadership Academy, Jordan Elementary School, Overton Elementary School	Park Development
		Land acquisition and development for park(s) within park deficient areas	Acquisition

\* Note: within the East Combined Planning Area

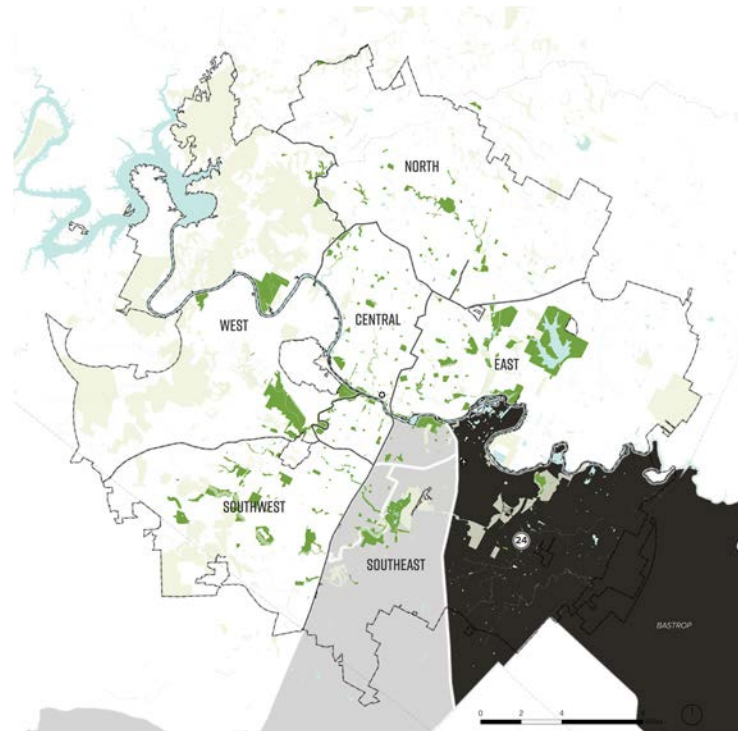




**Austin Parks Long Range Plan** PARD Planning Area # 23



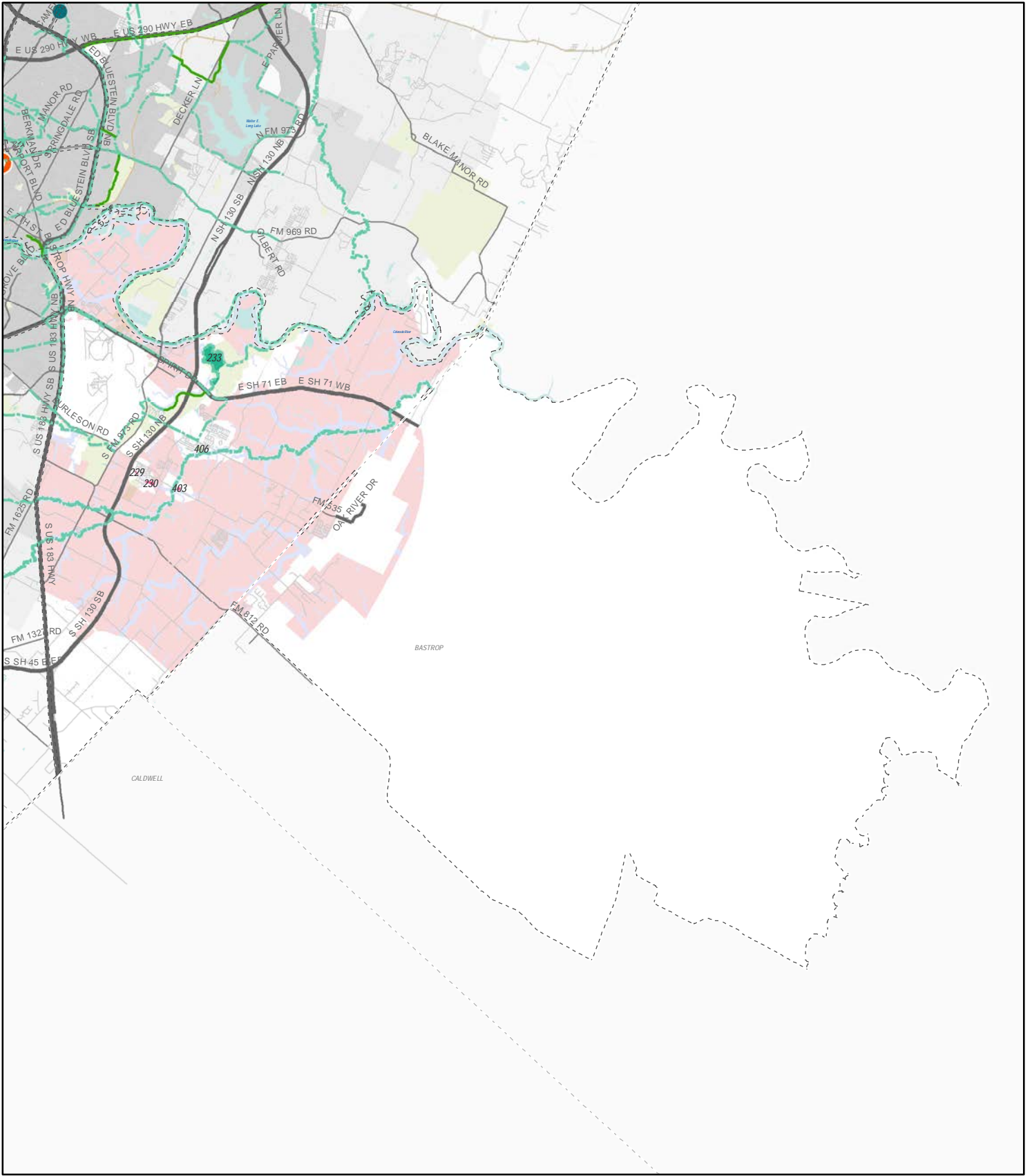
- |   |   |   |  |  |
|---|---|---|--|--|
| <ul style="list-style-type: none"> <li>County Boundary</li> <li>Park Planning Areas</li> <li>City of Austin</li> <li>Limited Purpose Planning</li> <li>2 Mile ETJ; 5 Mile ETJ</li> <li>Railroad</li> <li>RedLine</li> </ul> | <ul style="list-style-type: none"> <li>PARD Cultural Center</li> <li>High School</li> <li>Elementary/Middle School</li> </ul> <p><b>PARD Park Deficient Layer</b></p> <ul style="list-style-type: none"> <li>Park Deficient</li> <li>Creek Buffer Area</li> </ul> | <p><b>PARD Park by Type</b></p> <ul style="list-style-type: none"> <li>Metropolitan</li> <li>District</li> <li>Neighborhood</li> <li>Pocket</li> <li>Nature Preserve</li> </ul> | <ul style="list-style-type: none"> <li>Greenbelt</li> <li>School</li> <li>Cemetery</li> <li>Golf Course</li> <li>Other Special Purpose</li> <li>Planting Strips/Triangles</li> </ul> <p><b>Urban Trails</b></p> <ul style="list-style-type: none"> <li>Existing</li> <li>Proposed</li> </ul> | <ul style="list-style-type: none"> <li>PARD Maintained Park</li> <li>Non-PARD Open Space</li> <li>Waterways</li> </ul> |
|---|---|---|--|--|



## PARK PLANNING AREA #24

PARK ID	PARK NAME	RECOMMENDATION TYPE	POTENTIAL FUNDING SOURCE
406	Dry Creek Greenbelt	Land acquisition along North and South Dry Creek	Acquisition
231	Onion Creek Greenbelt	Onion Creek Greenbelt acquisition and park trail development	Acquisition
		Land acquisition and Level 1 development along Colorado River	Acquisition
		Create a vision for the future acquisition of the Dogshead at Colorado River	Acquisition
		Land acquisition and development of parks within park deficient areas	Acquisition

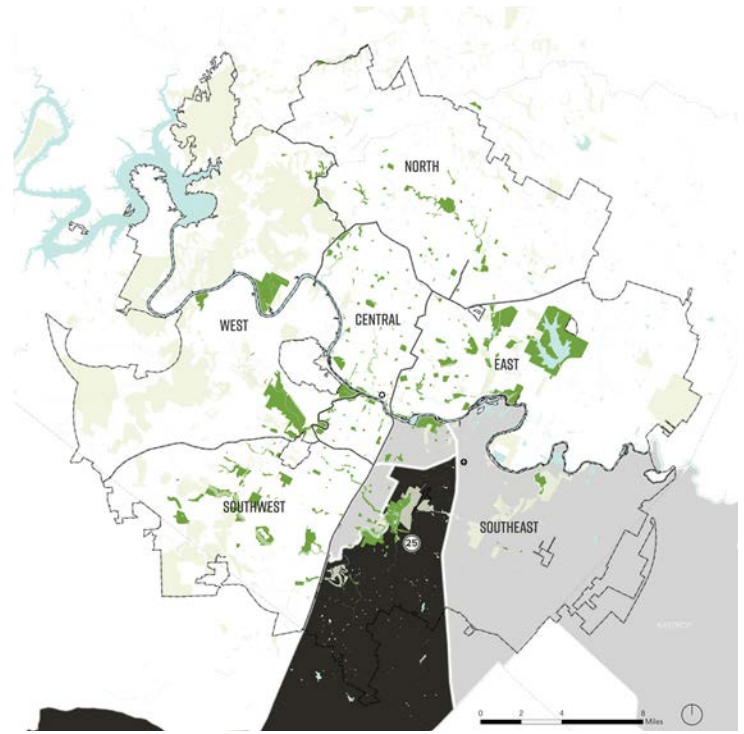
\* Note: within the Southeast Combined Planning Area



**Austin Parks Long Range Plan** PARD Planning Area # 24



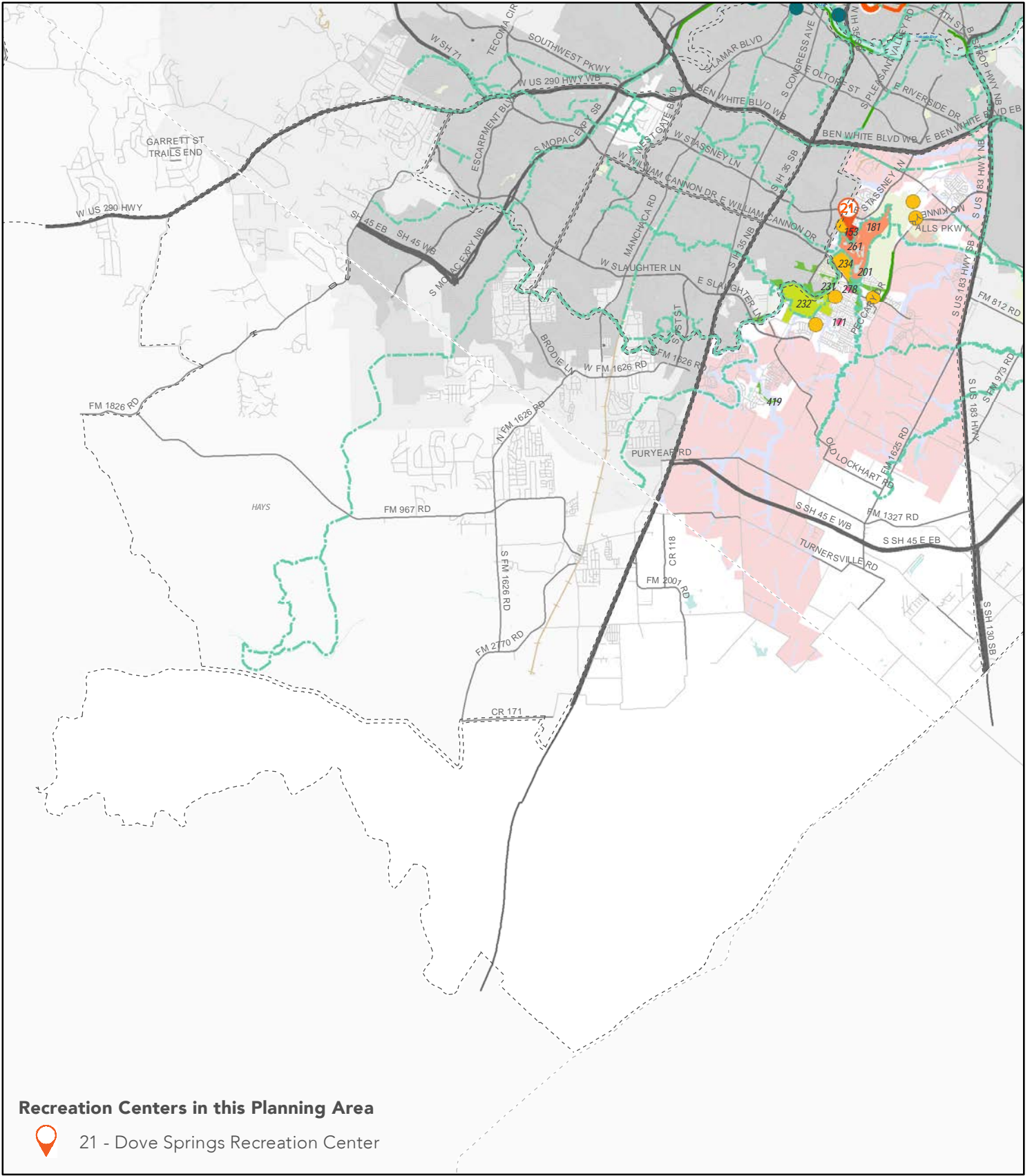
- |   |   |   |  |  |
|---|---|---|--|--|
| <ul style="list-style-type: none"> <li>County Boundary</li> <li>Park Planning Areas</li> <li>City of Austin</li> <li>Limited Purpose Planning</li> <li>2 Mile ETJ; 5 Mile ETJ</li> <li>Railroad</li> <li>RedLine</li> </ul> | <ul style="list-style-type: none"> <li>PARD Cultural Center</li> <li>High School</li> <li>Elementary/Middle School</li> </ul> <p><b>PARD Park Deficient Layer</b></p> <ul style="list-style-type: none"> <li>Park Deficient</li> <li>Creek Buffer Area</li> </ul> | <p><b>PARD Park by Type</b></p> <ul style="list-style-type: none"> <li>Metropolitan</li> <li>District</li> <li>Neighborhood</li> <li>Pocket</li> <li>Nature Preserve</li> </ul> | <ul style="list-style-type: none"> <li>Greenbelt</li> <li>School</li> <li>Cemetery</li> <li>Golf Course</li> <li>Other Special Purpose</li> <li>Planting Strips/Triangles</li> </ul> <p><b>Urban Trails</b></p> <ul style="list-style-type: none"> <li>Existing</li> <li>Proposed</li> </ul> | <ul style="list-style-type: none"> <li>PARD Maintained Park</li> <li>Non-PARD Open Space</li> <li>Waterways</li> </ul> |
|---|---|---|--|--|



## PARK PLANNING AREA #25

PARK ID	PARK NAME	RECOMMENDATION TYPE	POTENTIAL FUNDING SOURCE
406	Dry Creek Greenbelt	North and South Dry Creek Greenways acquisition and trail development	Acquisition
171	Grand Meadow Neighborhood Park	Level 1 development at Grand Meadow Neighborhood Park	Master Plan
201	Marble Creek Greenbelt	Trail development; Improve access and parking (at William Cannon and Salt Spring Drive intersection)	Park Development
231	Onion Creek Greenbelt	Onion Creek Greenbelt acquisition and park trail development I-35 to Williamson Creek	Acquisition
231	Onion Creek Greenbelt	Acquire Austin Water Utility property at William Cannon and Onion Creek	Acquisition
232	Onion Creek Metro Park	Implement the park development plan for phase 2 & 3 of Onion Creek Metro Park	Park Development
316	Williamson Creek East Greenbelt	Continue acquisitions along Williamson Creek Greenbelt and trail development from South Congress to Onion Creek Greenbelt	Acquisition
		Continue working with Travis County on floodplain buyouts along Bluff Springs Rd.	Partnership
	AISD School Parks	Work with AISD to implement a park at Palm Elementary School, Widen Elementary School,	Park Development
		Land acquisition and development for park(s) within park deficient areas	Acquisition

\* Note: within the Southeast Combined Planning Area



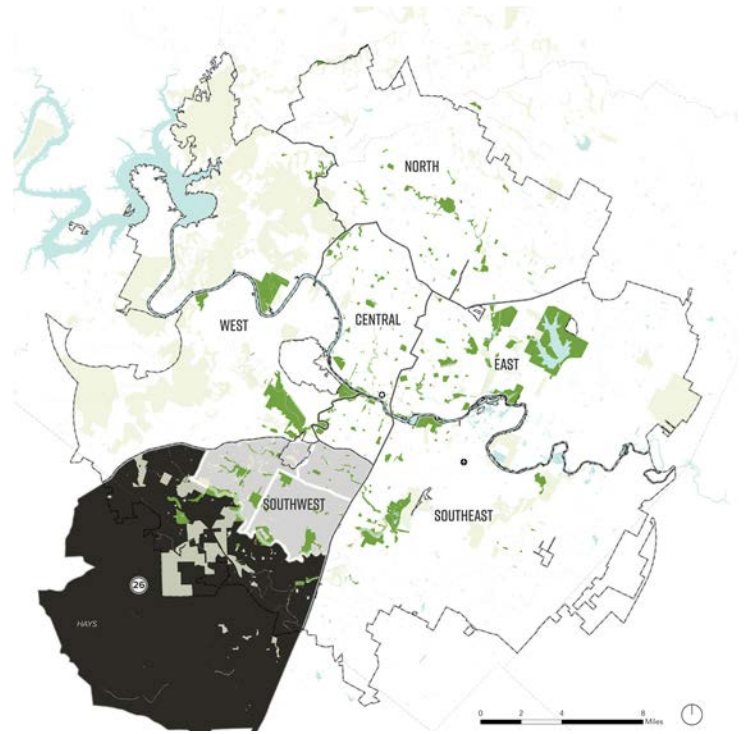
**Recreation Centers in this Planning Area**

21 - Dove Springs Recreation Center

**Austin Parks Long Range Plan** PARD Planning Area # 25



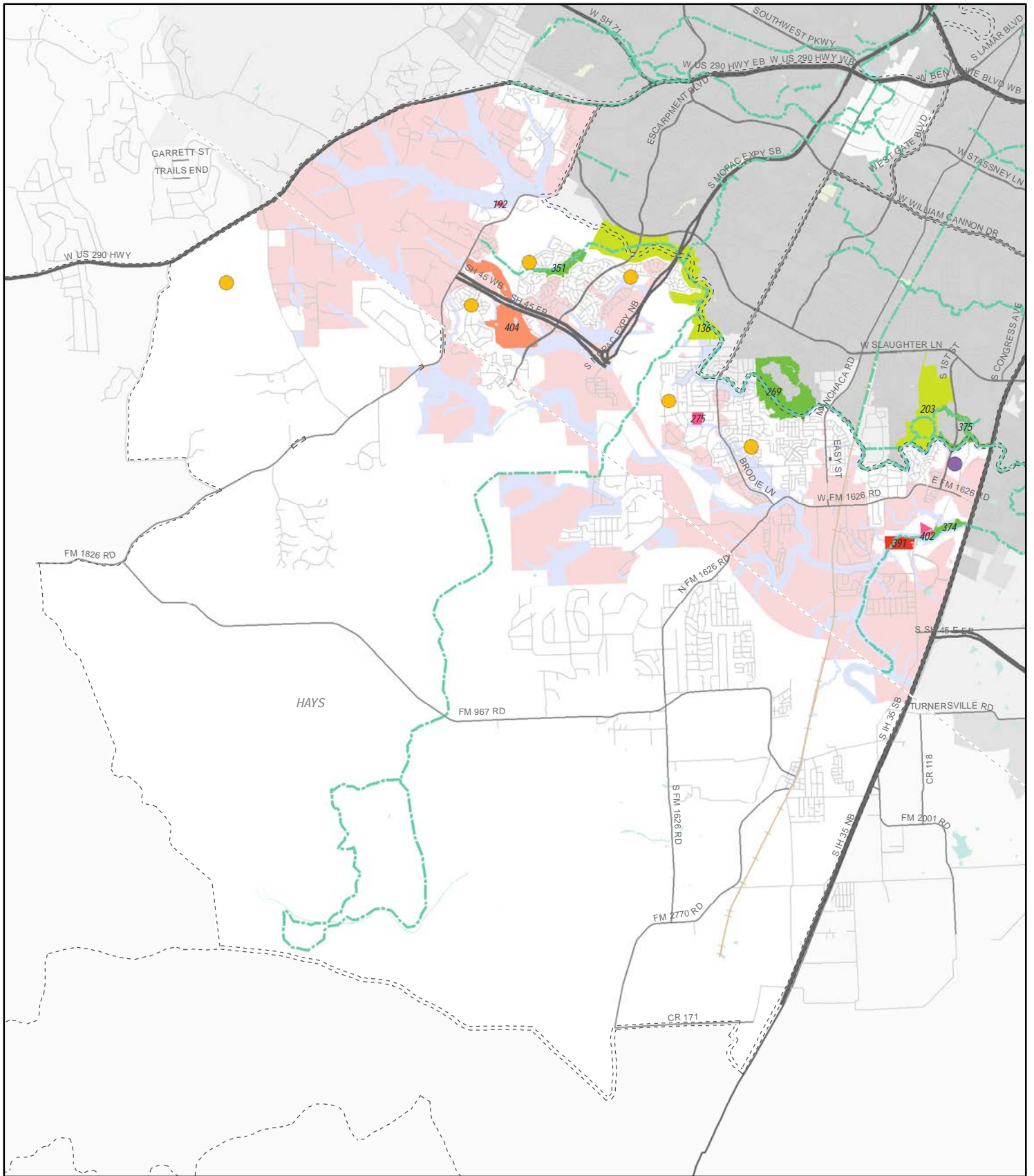
- |                          |                                  |                          |                           |                      |
|--------------------------|----------------------------------|--------------------------|---------------------------|----------------------|
| County Boundary          | PARD Cultural Center             | <b>PARD Park by Type</b> | Greenbelt                 | PARD Maintained Park |
| Park Planning Areas      | High School                      | Metropolitan             | School                    | Non-PARD Open Space  |
| City of Austin           | Elementary/Middle School         | District                 | Cemetery                  | Waterways            |
| Limited Purpose Planning | <b>PARD Park Deficient Layer</b> | Neighborhood             | Golf Course               | <b>Urban Trails</b>  |
| 2 Mile ETJ; 5 Mile ETJ   | Park Deficient                   | Pocket                   | Other Special Purpose     | Existing             |
| Railroad                 | Creek Buffer Area                | Nature Preserve          | Planting Strips/Triangles | Proposed             |
| RedLine                  |                                  |                          |                           |                      |



## PARK PLANNING AREA #26

PARK ID	PARK NAME	RECOMMENDATION TYPE	POTENTIAL FUNDING SOURCE
269	Bauerle Ranch	Develop a vision or concept plan for Bauerle Ranch Special Park (soccer fields and parking)	Master Plan
404	Grey Rock Golf Course	Expansion of tennis center at Grey Rock	Park Development
192	Lewis Mountain Ranch Neighborhood Park	Develop vision or concept plan and development Lewis Mountain Ranch	Master Plan
391	Old San Antonio District Park	Onion Creek Trail development from Old San Antonio District Park to I-35	Park Development
374	Old San Antonio Greenbelt	Master plan Old San Antonio property to include water access to Onion Creek	Master Plan
231	Onion Creek Greenbelt	Onion Creek Greenbelt acquisition	Acquisition
375	Slaughter Creek Greenbelt	Slaughter Creek land acquisition and trail development	Acquisition
275	Southland Oaks Neighborhood Park	Develop a vision or concept plan at Southland Oaks Neighborhood Park	Master Plan
		Work with WPD and Austin Water Utility to promote additional public access and trail development on water quality lands	Partnership
		Continue to partner with Hill Country Conservancy to develop Violet Crown Trail	Partnership
	AISD School Parks	Work with AISD to implement a park at Baranoff Elementary School, Menchacha Elementary School, Bailey Middle School, Clayton Elementary School, Kiker Elementary School, Akins High School, Baldwin Elementary School	Park Development
		Land acquisition and development for park(s) within park deficient areas	Acquisition

\* Note: within the Southwest Combined Planning Area



**Austin Parks Long Range Plan** PARD Planning Area # 26



- |  |   |  |  |  |
|--|---|--|--|--|
| <ul style="list-style-type: none"> <li> County Boundary</li> <li> Park Planning Areas</li> <li> City of Austin</li> <li> Limited Purpose Planning</li> <li> 2 Mile ETJ; 5 Mile ETJ</li> <li> Railroad</li> <li> RedLine</li> </ul> | <ul style="list-style-type: none"> <li> PARD Cultural Center</li> <li> High School</li> <li> Elementary/Middle School</li> <li><b>PARD Park Deficient Layer</b></li> <li> Park Deficient</li> <li> Creek Buffer Area</li> </ul> | <p><b>PARD Park by Type</b></p> <ul style="list-style-type: none"> <li> Metropolitan</li> <li> District</li> <li> Neighborhood</li> <li> Pocket</li> <li> Nature Preserve</li> </ul> | <ul style="list-style-type: none"> <li> Greenbelt</li> <li> School</li> <li> Cemetery</li> <li> Golf Course</li> <li> Other Special Purpose</li> <li> Planting Strips/Triangles</li> </ul> | <ul style="list-style-type: none"> <li> PARD Maintained Park</li> <li> Non-PARD Open Space</li> <li> Waterways</li> <li><b>Urban Trails</b></li> <li> Existing</li> <li> Proposed</li> </ul> |
|--|---|--|--|--|