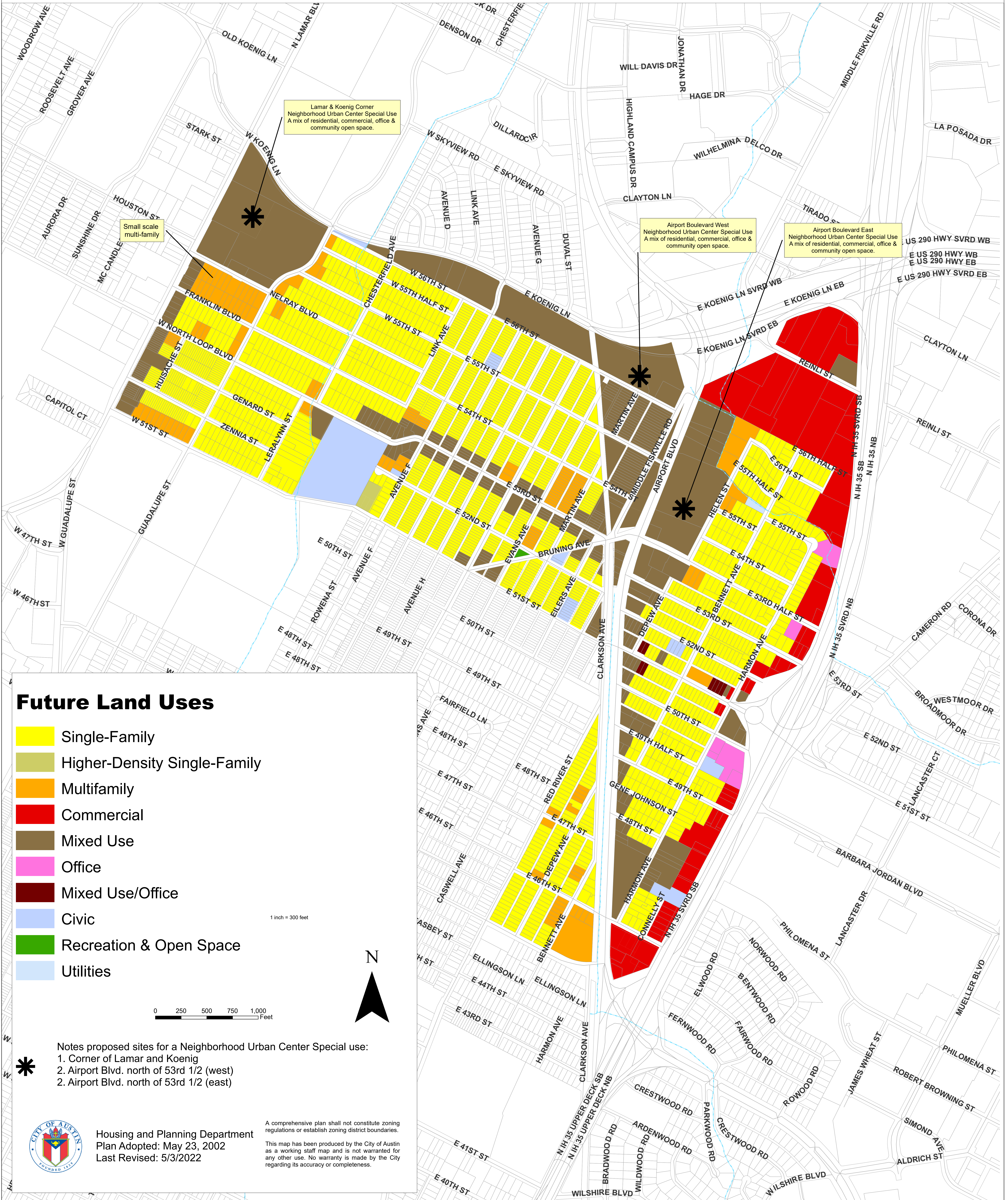


North Loop Adopted Future Land Use Map



Lamar & Koenig Corner
Neighborhood Urban Center Special Use
A mix of residential, commercial, office & community open space.

Small scale multi-family



Airport Boulevard West
Neighborhood Urban Center Special Use
A mix of residential, commercial, office & community open space.

Airport Boulevard East
Neighborhood Urban Center Special Use
A mix of residential, commercial, office & community open space.

Future Land Uses

- Single-Family
- Higher-Density Single-Family
- Multifamily
- Commercial
- Mixed Use
- Office
- Mixed Use/Office
- Civic
- Recreation & Open Space
- Utilities

1 inch = 300 feet



Notes proposed sites for a Neighborhood Urban Center Special use:
 * 1. Corner of Lamar and Koenig
 * 2. Airport Blvd. north of 53rd 1/2 (west)
 * 2. Airport Blvd. north of 53rd 1/2 (east)



Housing and Planning Department
 Plan Adopted: May 23, 2002
 Last Revised: 5/3/2022

A comprehensive plan shall not constitute zoning regulations or establish zoning district boundaries.
 This map has been produced by the City of Austin as a working staff map and is not warranted for any other use. No warranty is made by the City regarding its accuracy or completeness.